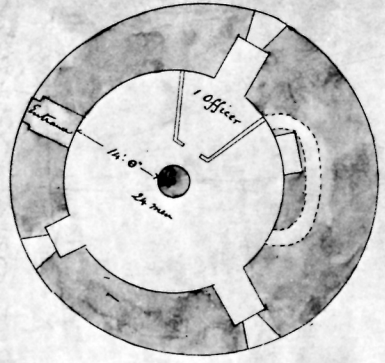
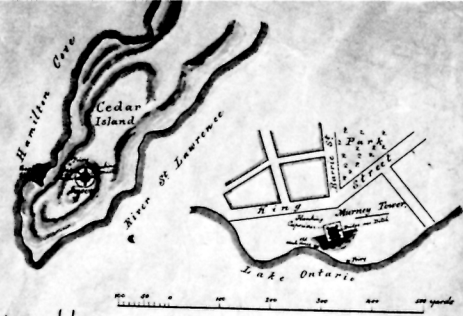
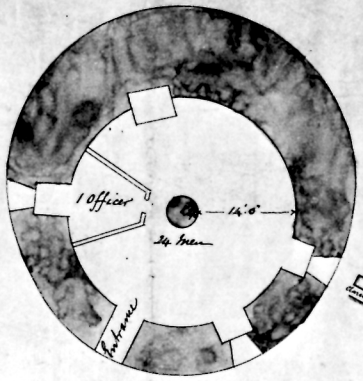


Murney Tower

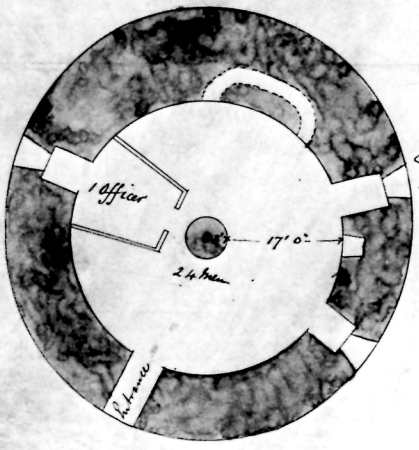


Cedar Is^d Tower

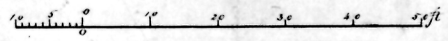


Sketches of respective sites of Cedar Island Shoal & Murney Towers.

Shoal Tower



Scale 10ft. = 1in



Plan of Murney, Cedar Island, & Shoal Towers, (Relative positions shown on General Site Plan) transferred by the Imperial, to the Dominion Government, on the 10th day of August 1870.

Received from the Imperial Department
~~Delivered to the Dominion Government~~
 three towers shown in this Plan, viz: Murney, Cedar Island & Shoal Towers, together with all the outworks, buildings & appurtenances belonging thereto, with the Furniture & Fixtures enumerated in the accompanying list.

(Authenticated) Wm. Wilby, Col. Comdr. Royal Engineers in Canada

Wm. Wilby Col. Comdr. 17th Aug 1870

255-23

Murney, Cedar Island & Shoal Towers with their outworks & buildings handed over to Col. Wilby, Director of Stores of the Dominion Government on the 10th August 1870.

Wm. Wilby Col. Comdr. 17th Aug 1870