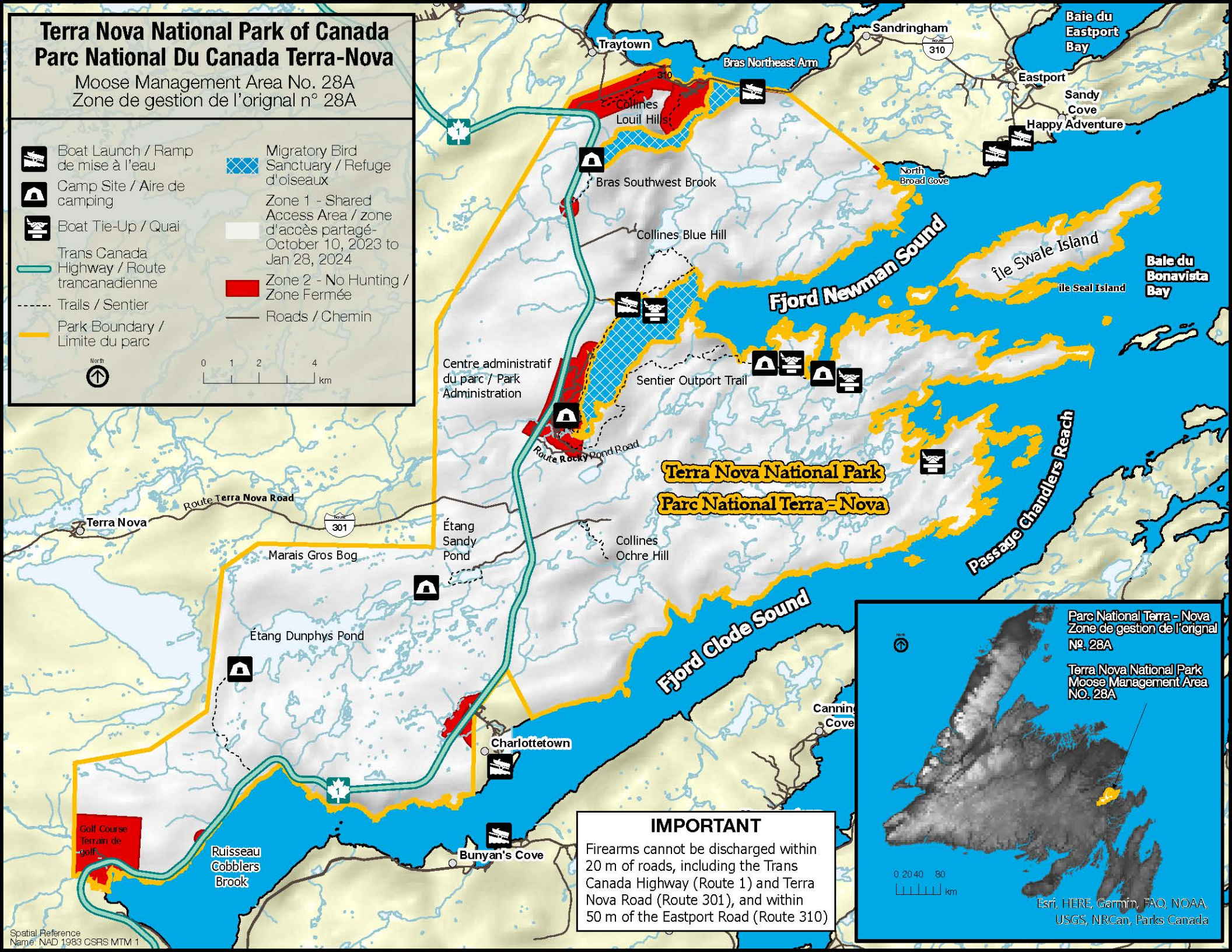



# Terra Nova National Park of Canada Parc National Du Canada Terra-Nova

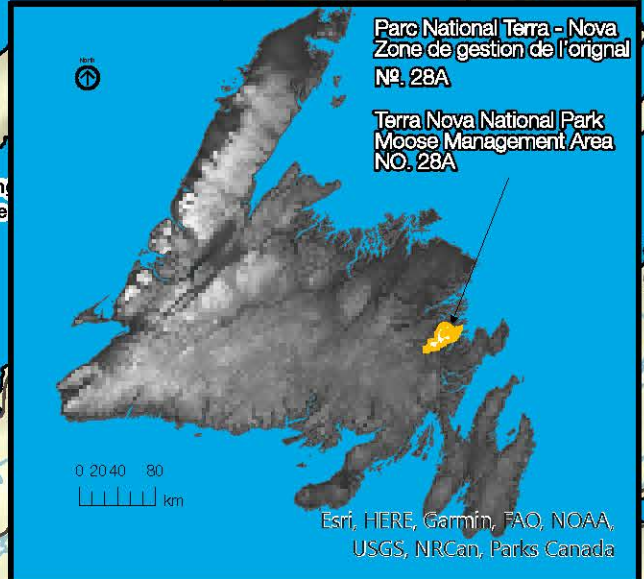
Moose Management Area No. 28A  
Zone de gestion de l'original n° 28A

-  Boat Launch / Ramp de mise à l'eau
-  Camp Site / Aire de camping
-  Boat Tie-Up / Quai
-  Trans Canada Highway / Route transcanadienne
-  Trails / Sentier
-  Park Boundary / Limite du parc
-  Migratory Bird Sanctuary / Refuge d'oiseaux
-  Zone 1 - Shared Access Area / zone d'accès partagé - October 10, 2023 to Jan 28, 2024
-  Zone 2 - No Hunting / Zone Fermée
-  Roads / Chemin



**Terra Nova National Park**  
**Parc National Terra - Nova**

**IMPORTANT**  
Firearms cannot be discharged within 20 m of roads, including the Trans Canada Highway (Route 1) and Terra Nova Road (Route 301), and within 50 m of the Eastport Road (Route 310)



Parc National Terra - Nova  
Zone de gestion de l'original  
N° 28A  
  
Terra Nova National Park  
Moose Management Area  
NO. 28A

Esri, HERE, Garmin, FAO, NOAA, USGS, NRCan, Parks Canada

Spatial Reference Name: NAD 1983 CSRS MTM 1