





 Hiking
Randonnée pédestre
 Camping
Camping
 Trans Canada Highway
Route transcanadienne
 Route 310
Route 310
 Route 301
Route 301


 0 1.5 3 6km




HIKING TRAILS	SENTIERS DE RANDONNÉE
Malady Head Trail	1 Sentier du Cap-Malady
Mill Cove Lookout Trail	2 Sentier du belvédère de Mill-Cove
Louil Hill Trail	3 Sentier de la Colline-Louil
Southwest Arm Trail	4 Sentier du Bras-Southwest
Goowiddy Path	5 Chemin Goowiddy
Heritage Trail	6 Sentier du Patrimoine
Coastal Trail	7 Sentier côtier
Campground Trail	8 Sentier du terrain de camping
Outport Trail	9 Sentier Outport
Ochre Hill Trail	10 Sentier de la Colline-Ochre
Sandy Pond Trail	11 Sentier de l'Étang Sandy
Dunphy's Pond Trail	12 Sentier de l'Étang Dunphy's
Salmon River Trail	13 Sentier de la Rivière Salmon