




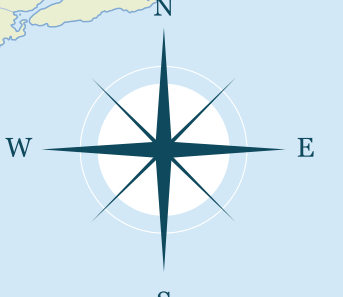
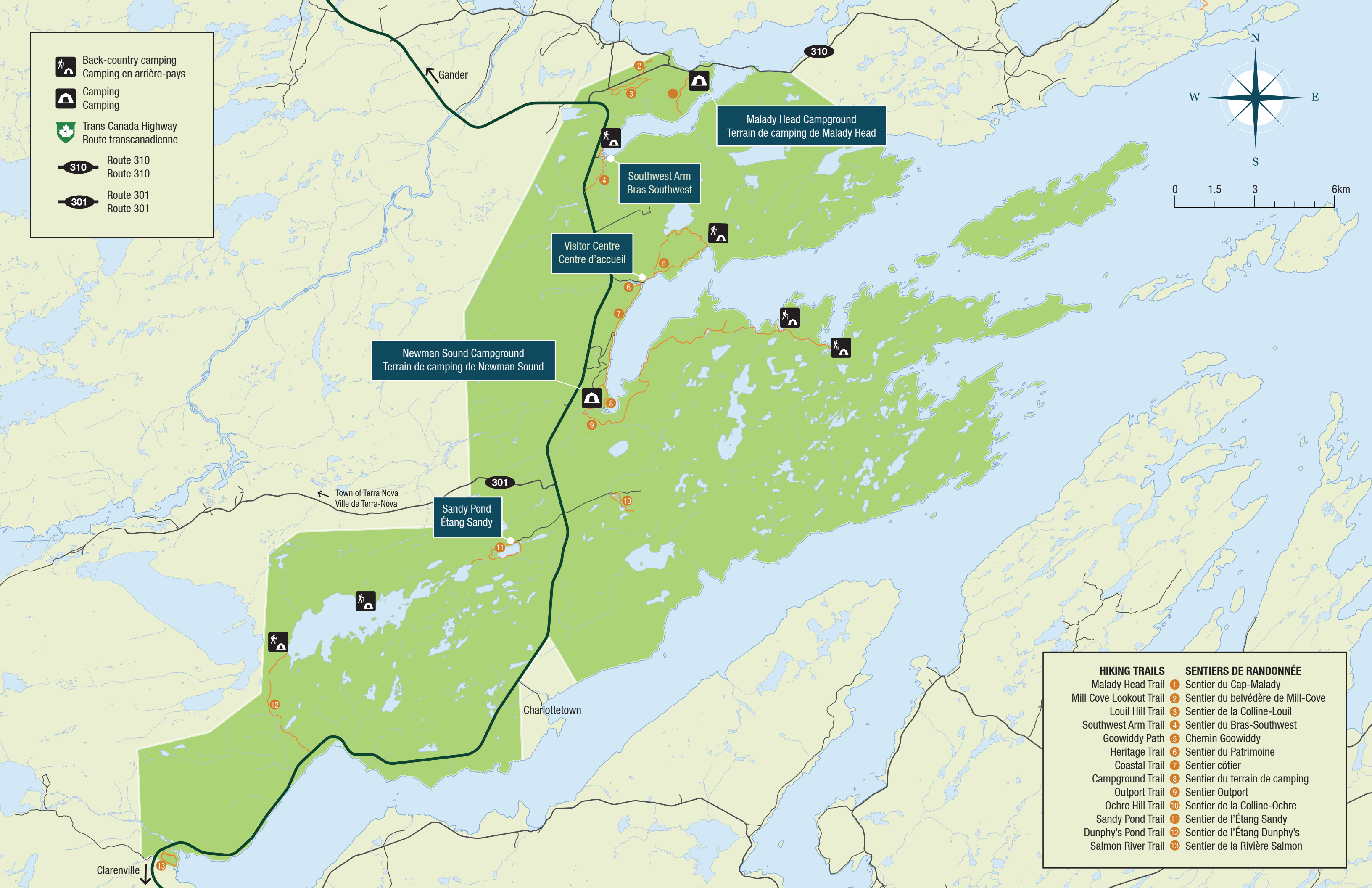












-  Back-country camping
Camping en arrière-pays
-  Camping
Camping
-  Trans Canada Highway
Route transcanadienne
-  Route 310
Route 310
-  Route 301
Route 301



0 1.5 3 6km



HIKING TRAILS	SENTIERS DE RANDONNÉE
Malady Head Trail	 Sentier du Cap-Malady
Mill Cove Lookout Trail	 Sentier du belvédère de Mill-Cove
Louil Hill Trail	 Sentier de la Colline-Louil
Southwest Arm Trail	 Sentier du Bras-Southwest
Goowiddy Path	 Chemin Goowiddy
Heritage Trail	 Sentier du Patrimoine
Coastal Trail	 Sentier côtier
Campground Trail	 Sentier du terrain de camping
Outport Trail	 Sentier Outport
Ochre Hill Trail	 Sentier de la Colline-Ochre
Sandy Pond Trail	 Sentier de l'Étang Sandy
Dunphy's Pond Trail	 Sentier de l'Étang Dunphy's
Salmon River Trail	 Sentier de la Rivière Salmon