



Tallurutiup Imanga National Marine Conservation Area

Interim Management Plan

**Presentation to: Nunavut Wildlife
Management Board**

Parks Canada Agency
Qikiqtani Inuit Organization
Government of Nunavut

March 7, 2019



Outline

- Interim Management Planning
- Consultation Process
- Proposed schedule





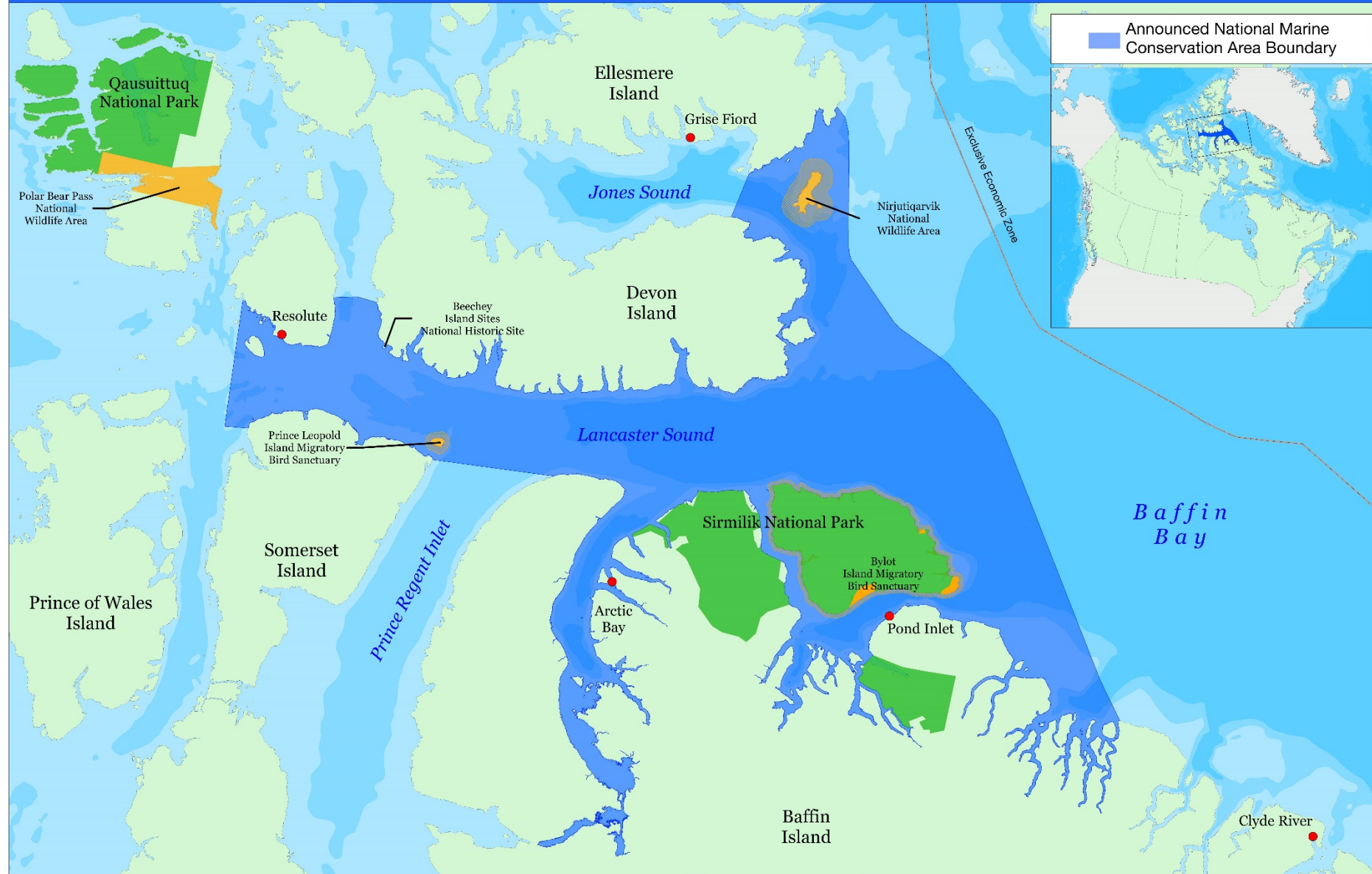
- PCA, QIA and GN continue to work together to establish a national marine conservation area
- Size: 109,000 km²
- Once established, it will be the largest protected area in Canada
- Contains a rich abundance of whales, polar bears, and migrating birds
- IIBA continues to be negotiated

Tallurutiup Imanga

Détroit de Lancaster

Lancaster Sound

ᑕᑦ ᑭᑭ ᑎᑭᑦ ᑕᑭ ᑕᑭ



Parcs
Canada

Parks
Canada



ᑎᑭᑦ ᑕᑭ ᑕᑭ
ᑕᑭᑭᑦ ᑕᑭ ᑕᑭ



Nunavut



Agreements

- **MOU (Aug 2017)** signed between the Government of Canada, Government of Nunavut (GN) and Qikiqtani Inuit Association (QIA)
 - Established a four member **Planning Committee** consisting of equal representation from QIA (2 members) and government (2 members)
 - **Role:** lead the development of an interim management plan for the national marine conservation area including consultation on the draft plan; consider small modifications to the boundary; and provide advice and context on specific issues to the IIBA
- **Terms of Reference (Aug 2017)** signed between the Government of Canada and Qikiqtani Inuit Association (QIA)
 - Governs the negotiations of an Inuit Impact and Benefit Agreement for a National Marine Conservation Area in Tallurutiup Imanga Region
 - Established a whole of government approach



Establishment Process

National Marine Conservation Areas (NMCAs) are established according to a five-step process outlined in the *Canada National Marine Conservation Area Act (2002)*:

1. identify representative marine areas within a marine region;
2. select a potential NMCA;
3. assess feasibility potential of the NMCA/MERA (completed Feb 2017);
- 4. negotiate agreements and undertake interim management planning (consultation report); and**
5. establish the NMCA in legislation



Current step in establishment process



Interim Management Planning (IMP)

- Interim Management Plan occurs at establishment stage and sets interim direction until a full management plan can be prepared within 5 years of establishment.
- Outlines the purpose and broad management objectives for the NMCA, as well as the valued features and elements of an NMCA and their long term conservation objectives.
- Provides guidance to achieve management plan objectives.






Interim Management Planning (IMP)

Prepared by

- Qikiqtani Inuit Organization
- Government of Nunavut
- Parks Canada

Input from:

- Community input
 - Federal Government
 - NGO's & Industry
 - Canadian Public
-
- Require agreement of other Ministers where the provision affects another's area of jurisdiction (the Minister of Transport and the Minister of Fisheries, Oceans and the Canadian Coast Guard).





Consultation Process

- Following approval of the draft interim management plan, a public consultation period with Canadians, stakeholders/partners will take place including:
 - 2nd round of community consultations
 - Grise Fiord
 - Resolute Bay
 - Arctic Bay
 - Pond Inlet
 - Clyde River
 - other government department engagement
- Proposed for Mar-April 2019





Draft and Final IMP

Preparation of Draft/Final Interim Management Plan to include:

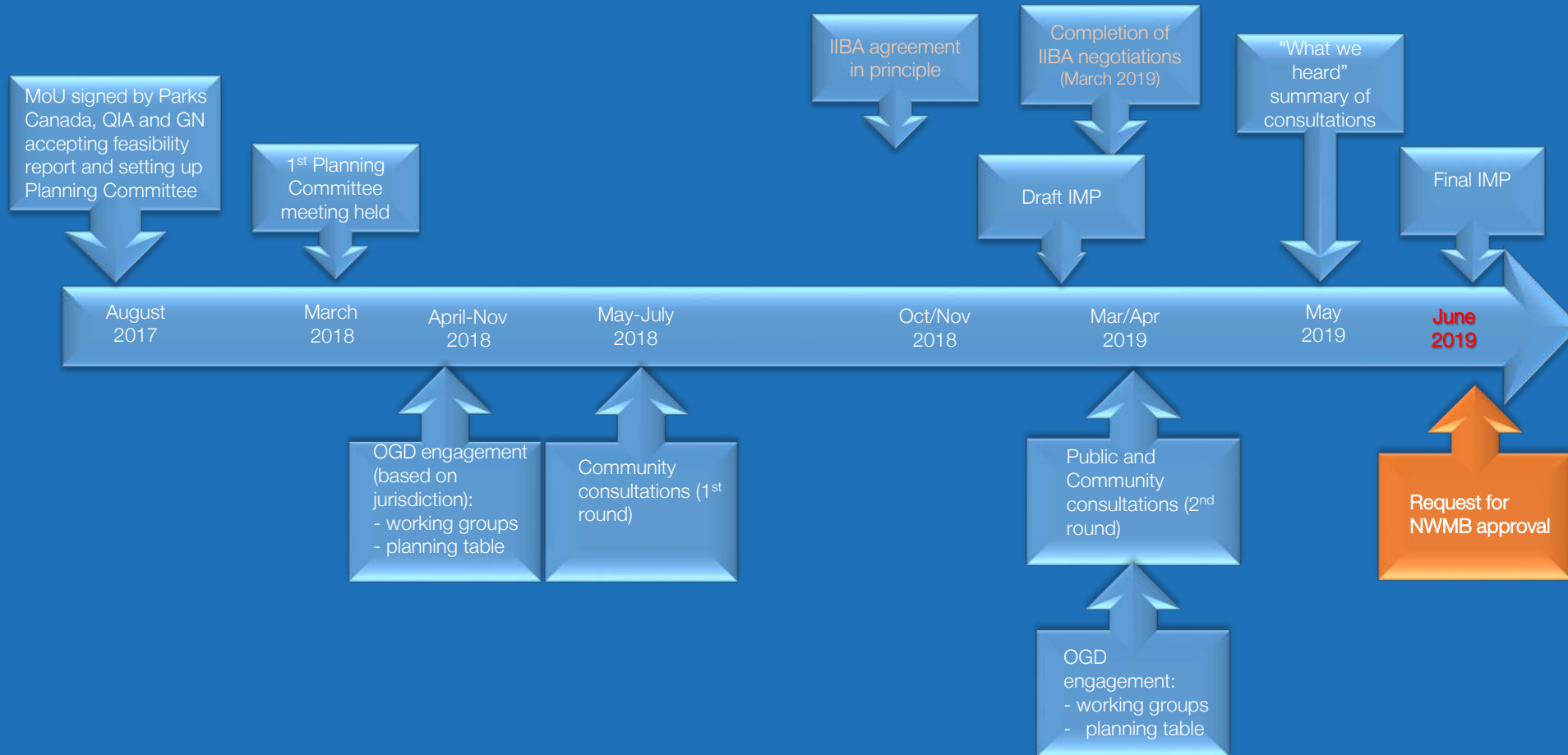
- Vision
- management objectives
- Interim zoning

Final plan expected to be completed by June 2019





TINMCA Planning Process and Timeline





Thank
you!



Photo credits: Diane Blanchard
and Francine Mercier