

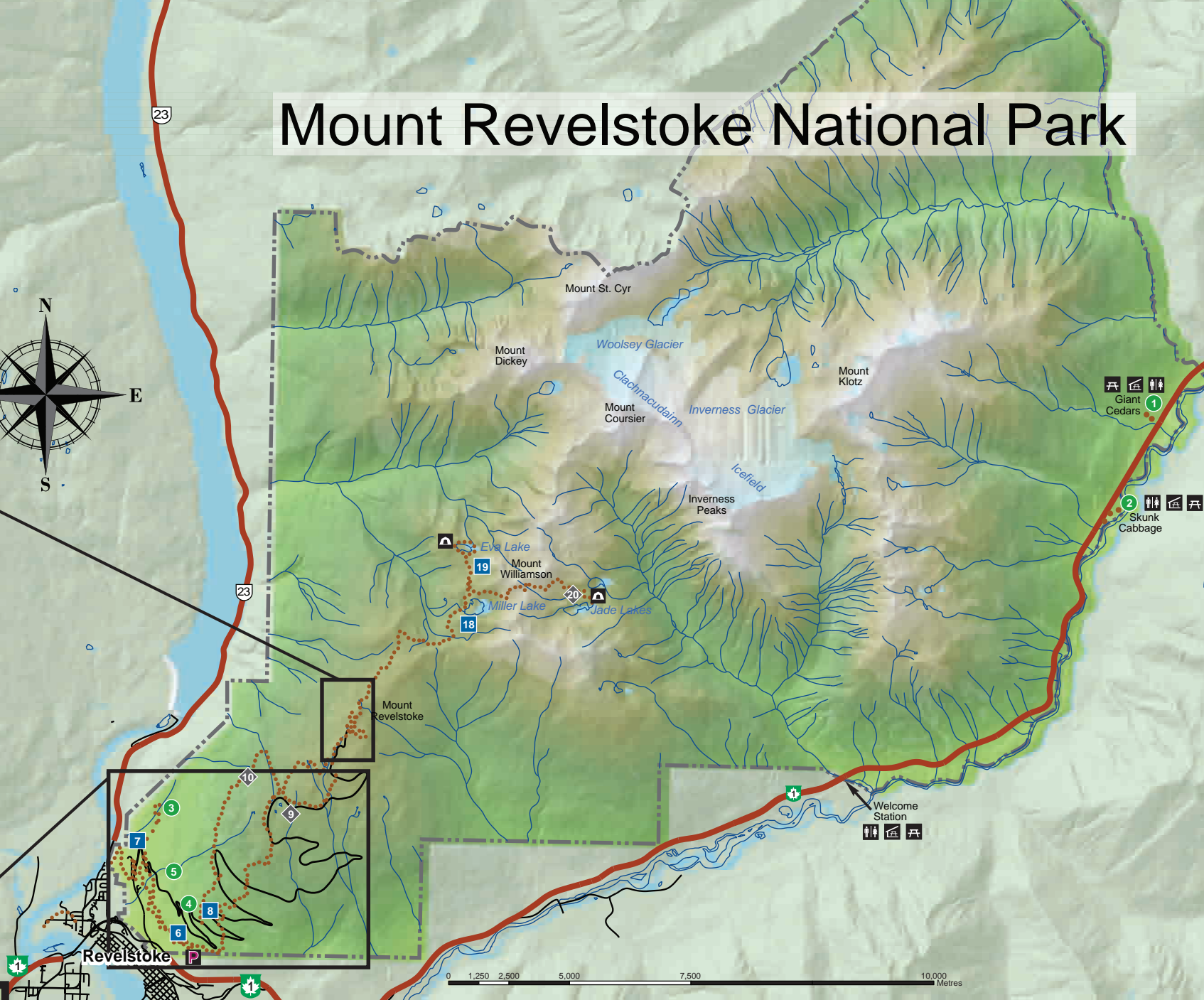
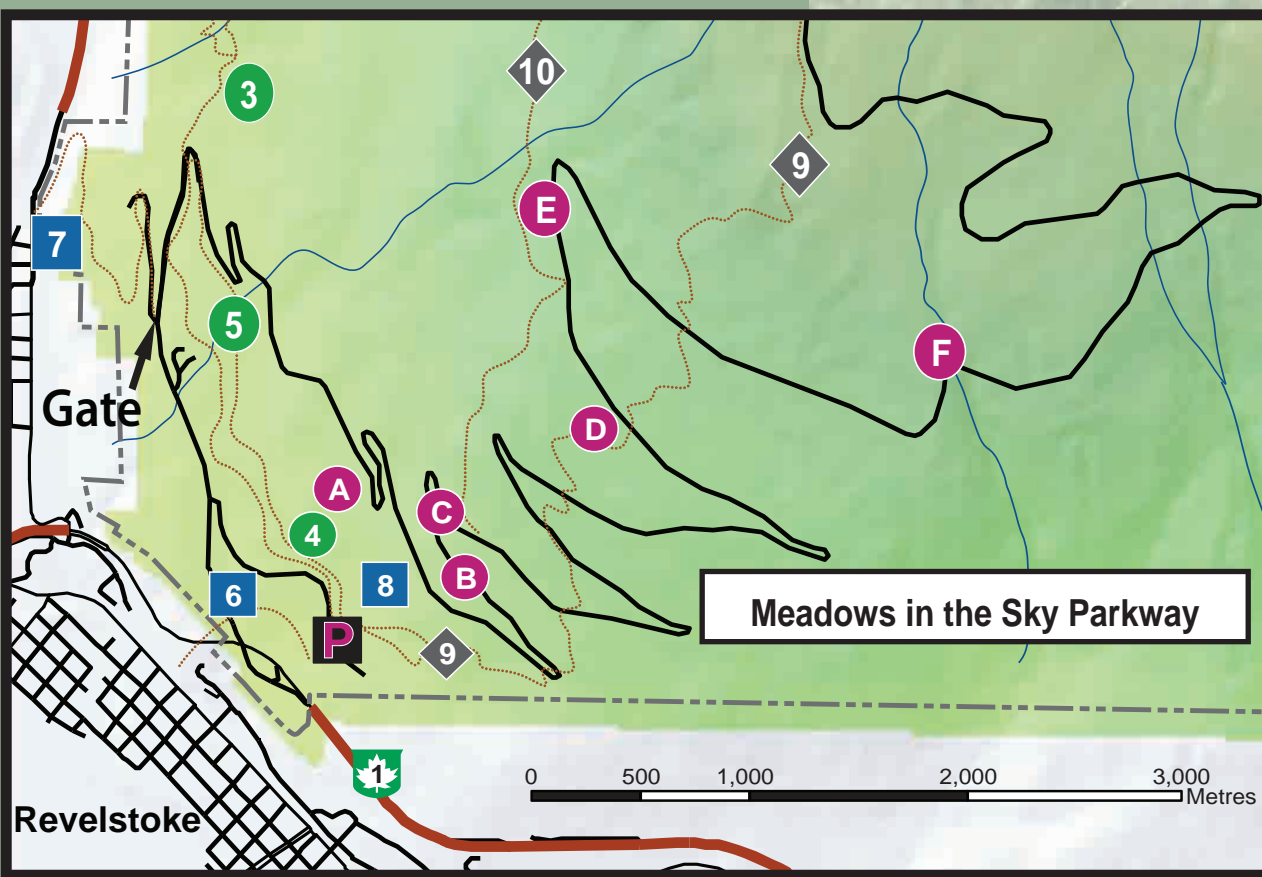
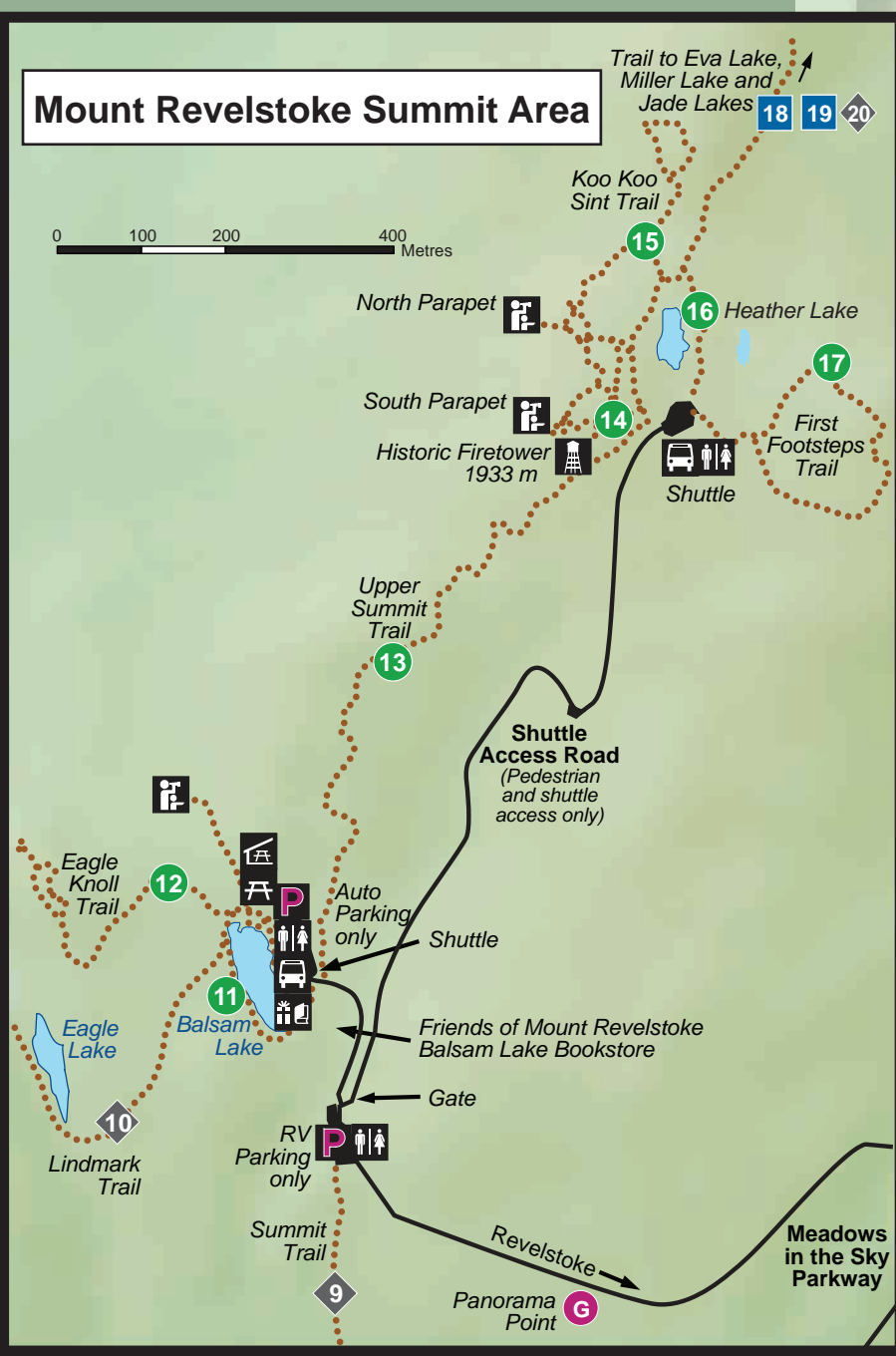
● Easy ■ Moderate ◆ Difficult

### Hiking Trails

- 1 Giant Cedars
- 2 Skunk Cabbage
- 3 Inspiration Woods
- 4 Soren Sorenson 2 km
- 5 Soren Sorenson 5 km
- 6 Mount Revelstoke
- 7 23 Connector
- 8 Nels Nelsen Ski Jump
- 9 Summit
- 10 Lindmark
- 11 Balsam Lake
- 12 Eagle Knoll
- 13 Upper Summit
- 14 Fire Tower
- 15 Koo Koo Sint
- 16 Heather Lake
- 17 First Footsteps
- 18 Miller Lake
- 19 Eva Lake
- 20 Jade Lakes

### Roadside Viewpoints

- A Revelstoke
- B Rainforest
- C Monashee
- D Snowforest
- E Internment Camp
- F Bridge Creek
- G Panorama Point



**Meadows in the Sky Parkway**

The Meadows in the Sky Parkway climbs 1600 metres and 26 km to the beautiful subalpine wildflower meadow of Mount Revelstoke National Park.

Along the way you can take advantage of several viewpoints to admire the magnificent scenery in and around Mount Revelstoke. When you arrive at the top, the Meadows in the Sky summit area offers rare mountain-top hiking, photography, strolling and picnicking opportunities.

The Parkway is kept open as snow allows. You can usually expect to reach the summit from late June to late September.

The Parkway is a steep, hard-surfaced mountain road with sixteen switchbacks. Parking at the top is very limited during the peak season. Buses and trailers are not permitted on the Parkway. Trailers may be parked at the Nels Nelsen Historic Area (watch for the trailer parking sign).

The Parkway is closed to traffic overnight, and the gate at the base is locked. As hours change with the seasons, check posted Parkway hours at the welcome station.

### Legend

●●●● Trail	🚌 Shuttle bus pick-up and drop-off
— Highway	🚻 Public Restrooms
▬▬▬ Park Boundary	🏠 Picnic Shelter
🏠 Backcountry Campsite	🏠 Picnic Area
📍 Viewpoint	📖 Balsam Lake Bookstore
🗼 Historic Firetower	🅑 Parking