

**SUNWAPTA CANYON TO
JASPER TOWNSITE**

Miles from Banff (read up)	POINTS OF INTEREST	Miles from Jasper (read down)
185.5	* JASPER TOWNSITE (3,472'). Headquarters, Jasper National Park. Information Bureau, outdoor heated swimming pool, tennis courts, Hotels, bungalows, camp-ground. Miette Hot Springs, 38 mi.	0.0
184.7	JUNCTION with road to Athabasca River, Old Fort Point and Lac Beauvert Loop, 2 mi.	0.8
184.5	BUNGALOWS.	1.0
184.3	MIETTE RIVER.	1.2
183.8	BUNGALOWS.	1.7
181.4	WHISTLERS CREEK. Bungalows.	4.1
179.5	PORTAL CREEK.	6.0
176.9	* ASTORIA RIVER, drains Amethyst Lakes.	8.6
176.8	JUNCTION, MT. EDITH CAVELL ROAD. Angel Glacier, 9 mi. Trail to Tonquin Valley 12 mi.	8.7
172.0	CONFLUENCE, Whirlpool and Athabasca Rivers.	13.5
171.5	VALLEY OF CROOKED TREES. Lodgepole pines bent by avalanche.	14.0
170.5	* WHIRLPOOL RIVER CROSSING. Fine view of Mt. Kerkeslin to the southeast.	15.0
168.0	LEACH LAKE. Rainbow trout.	17.5
165.7	TRAIL TO GERALDINE LAKES, 6 mi. Angling.	19.8
165.4	* ATHABASCA FALLS. Picnic Ground.	20.1
165.3	BUNGALOWS. Trail to Horseshoe Lake, 3 mi. Rainbow and Eastern Brook trout.	20.2
161.5	* ATHABASCA RIVER VIEWPOINT. Mt. Christie, Brussels and Fryatt. Rock Mountain goat are frequently seen.	24.0
152.7	TRAIL TO HONEYMOON LAKE, 300 yards. Rainbow trout.	32.8
152.3	TRAIL TO BUCK LAKE, 200 yards. Angling.	33.2
150.5	* SUNWAPTA FALLS JUNCTION. Bungalows and Tea Room. Picnic Ground, 1/2 mi.	35.0
140.1	POBOKTAN CREEK. (Stoney Indian for "owl").	45.4
135.5	JONAS CREEK. Picnic Ground.	50.0
129.5	BEAUTY CREEK, AND FALLS.	56.0
127.0	* STUTFIELD GLACIER. Viewpoint.	58.5
125.5	TANGLE CREEK. Near foot of grade which ascends lower slopes of Wilcox Peak.	60.0
122.5	SUNWAPTA CANYON.	60.0

Miles from Banff (read up) * Photographic Point Miles from Jasper (read down)

**JASPER TOWNSITE TO
SUNWAPTA CANYON**

National Parks and Historic Sites Services
Development Services Branch
Department of Resources and Development
Ottawa, Canada

THE BANFF-JASPER HIGHWAY
Alberta, Canada


Scenic beyond adequate description, this spectacular highway, opened in 1940, ranks among the great "highroads" of the world. For its entire length of 185 miles it commands some of the most breathtaking and majestic scenery in the Canadian Rockies—all of which is within the boundaries of Banff and Jasper National Parks. A panorama of mountain ranges, unbroken but ever-changing, along both sides of this highway keeps the visitor enchanted and enthralled. Arrow signs along the road point to features of special interest, many of which are listed in this publication.

At places the Banff-Jasper Highway reaches a height of nearly 7,000 feet above sea level. Many of the mountains visible in the region rise to more than 10,000 feet and are perpetually snow-capped. The road passes within a few hundred yards of the snout of the Athabasca Glacier—a tongue of the great Columbia Ice-field. At other points the motorist may stop and explore deep and awesome canyons, experience the thrill of watching mighty waterfalls pouring out of rocky chasms, or marvel at jewel-like mountain lakes that are ever in colour harmony with the mountain peaks and the skies above them.

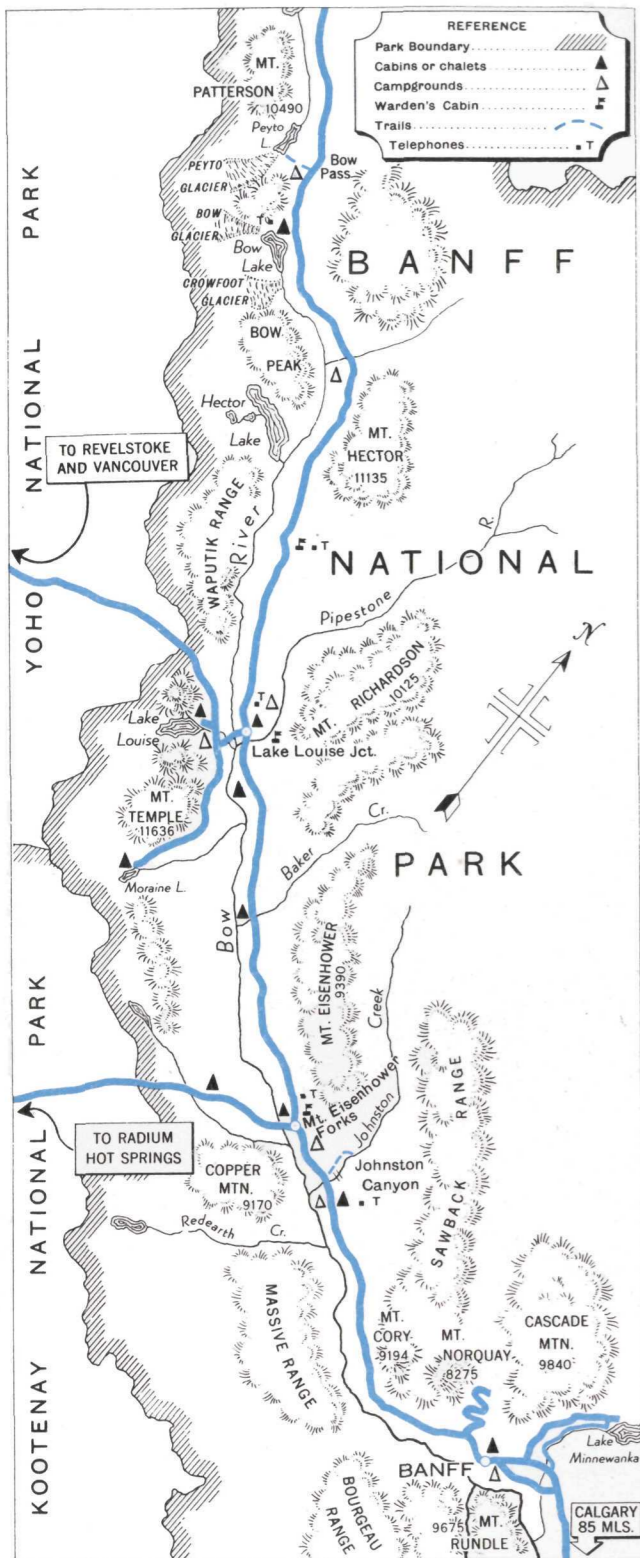
Wildlife, including many large animals indigenous to the Rocky Mountains, may often be observed during a trip through this noted big game sanctuary. Bungalow cabins, chalets, lodges, hikers' hostels, and equipped camp-grounds provide convenient accommodation along the route. The return trip reveals new and fascinating scenery all the way. Opportunities for photography and nature study are endless, and the scenic wonders of this region are unforgettable. To most visitors it is an entirely new kind of world—a fresh and stimulating experience.

The Banff-Jasper Highway is maintained by the National Parks Service. Information Offices are located at Banff townsite, Lake Louise station, Columbia Ice-field, and Jasper townsite. For additional information write to:

Editorial and Information Division
Department of Resources and Development
Ottawa, Canada.



**BANFF
JASPER
HIGHWAY**

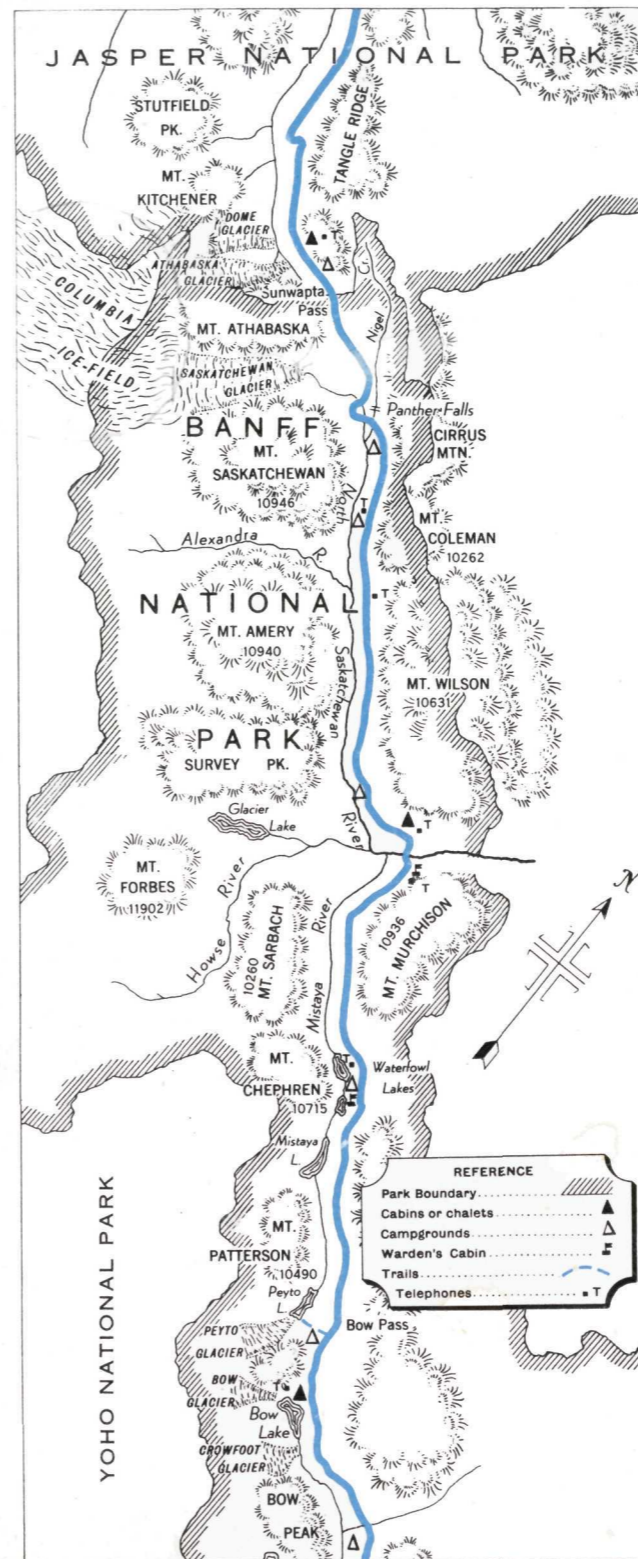


**BANFF TOWNSITE TO
BOW PASS**

Miles from Banff (read up)	POINTS OF INTEREST	Miles from Jasper (read down)
61.0	LODGE and cabins. Emergency telephone.	124.5
60.0	* BOW LAKE. Bow Glacier to west.	125.5
59.0	DOLomite PEAKS to east.	126.5
57.7	* CROWFOOT GLACIER across valley to west.	127.8
52.8	MOSQUITO CREEK. Camp-ground. Bow Peak to west.	132.7
48.5	* HECTOR LAKE VIEWPOINT.	137.0
44.5	WAPUTIK PEAK to west. Mt. Hector to east.	141.0
44.5	EMERGENCY TELEPHONE.	141.0
39.8	HERBERT LAKE. View southward of Mt. Temple and Lake Louise region.	145.7
36.8	INFORMATION BUREAU, phone and Warden's cabin.	148.7
36.6	LODGE and bungalows. Service Station.	148.9
36.5	LAKE LOUISE JUNCTION. Trans-Canada and Banff-Jasper Highways. Lake Louise, 3 1/2 mi.; Yoho National Park, 7 mi.	149.0
36.4	CANADIAN YOUTH HOSTEL, north of highway.	149.1
36.4	PIPESTONE RIVER and bridge.	149.1
35.8	BUNGALOWS and Service Station.	149.7
31.0	MT. TEMPLE (11,636') across valley.	154.5
28.5	BAKER CREEK. Good angling. Bungalows.	157.0
19.6	WARDEN'S CABIN. Emergency telephone.	165.9
19.6	CANADIAN YOUTH HOSTEL, south of road.	165.9
19.7	* MT. EISENHOWER FORKS. Bungalows, Service Station.	165.8
19.2	* MT. EISENHOWER. Resembles castle. Camp-ground.	166.3
16.3	JOHNSTON CANYON. Accessible by trail. Bungalows, Tea Room, Service Station.	169.2
16.2	JOHNSTON CREEK. Camp-ground.	169.3
13.3	REDEARTH CREEK VALLEY southward. Mt. Ball at head, Pilot Mtn. to left, Copper Mtn. to right.	172.2
8.0	HOLE-IN-THE-WALL in Mt. Cory, to north.	177.5
7.1	MASSIVE RANGE to southwest. Mts. Bourgeau, Massive, Brett, and Pilot.	178.4
6.9	AF-TON-RO (Evening Peace). Viewpoint.	178.6
5.0	BOURGEAU RANGE across valley to south.	180.5
4.5	PICNIC FIREPLACE, near north side of road.	181.0
3.5	THIRD VERMILION LAKE.	182.0
3.0	BEAVER DAM and lodges at side of road.	182.5
2.5	* SECOND VERMILION LAKE. Sulphur Mtn. to south. Fine view of Mt. Rundle, 9,838'.	183.0
1.5	FIRST VERMILION LAKE, south side of road.	184.0
1.3	JUNCTION, STONEY MOUNTAIN DRIVE. Ascends Stoney Squaw Mtn. to chairlift, 3 1/2 mi.	184.2
0.0	BANFF TOWNSITE (4,538). Headquarters, Banff National Park. Information Bureau. Hotels, bungalows and public camp-ground. Mineral hot springs pools.	

* Photographic Point

**BOW PASS TO BANFF
TOWNSITE**



**BOW PASS TO
SUNWAPTA CANYON**

Miles from Banff (read up)	POINTS OF INTEREST	Miles from Jasper (read down)
122.5	* SUMMIT VIEWPOINT. Sunwapta Canyon, Mt. Kitchener and Snow Dome.	63.0
119.5	* COLUMBIA ICE-FIELD. Views of Athabasca Glacier, Mt. Athabasca and Snow Dome. Chalet, Service Station.	66.0
118.5	INFORMATION BUREAU, Rest Rooms, Picnic Ground.	67.0
116.5	SUMMIT SUNWAPTA PASS (6,675'). Boundary between Banff and Jasper Parks.	69.0
114.0	MT. ATHABASCA and glaciers to west.	71.5
113.5	SOUTH PEAKS, MT. ATHABASCA in view.	72.0
110.5	PANTHER FALLS, 600' high.	75.0
108.0	FOOT OF BIG HILL. Winding grade around ridge of Mt. Athabasca.	77.5
107.5	CAMP-GROUND.	78.0
102.5	CAMP-GROUND, emergency telephone. Mt. Saskatchewan to west.	83.0
101.5	MT. COLEMAN forms eastern wall of valley.	84.0
98.5	EMERGENCY TELEPHONE outside Warden's cabin east of road. Confluence of Alexandra and North Saskatchewan Rivers.	87.0
97.0	MT. AMERY TO WEST. Glacier on summit.	88.5
87.5	MT. WILSON. Bungalows, Service Stn., phone.	98.0
86.5	SASKATCHEWAN RIVER CROSSING. Situated below the confluence of Howse, Mistaya, and North Saskatchewan Rivers. Mt. Outram westward.	99.0
86.4	WARDEN'S CABIN, emergency telephone.	99.1
85.5	MT. WILSON to north.	100.0
83.5	* MISTAYA CANYON, 200' deep. Trail 1/2 mi.	102.0
81.0	MT. SARBACH to west across valley.	104.5
80.0	KAUFMAN PEAKS to west across valley.	105.5
76.0	* MT. CHEPHREN dominates valley.	109.5
75.1	LOWER WATERFOWL LAKE. Camp-ground.	110.4
74.5	MT. MURCHISON to north.	111.0
74.0	UPPER WATERFOWL LAKE. Widening of Mistaya River. Emergency phone outside Warden's cabin.	111.5
71.0	MT. NOYES to east. Silverborn Creek.	114.5
67.5	MT. PATTERSON across valley to west.	118.0
65.5	PEYTO GLACIER visible from highway.	120.0
63.5	BOW PASS SUMMIT (6,785'). Peyto Lookout, 3/4 mi. Provides fine view of valley northward.	122.0
63.3	CAMP-GROUND	122.2

* Photographic Point

**SUNWAPTA CANYON TO
BOW PASS**