



Fundy  
National Park

Parc national  
Fundy



CANADA 150

# Salt & Fir

Your 2017 guide to Fundy National Park



Parks  
Canada

Parcs  
Canada

Canada



# How to Reach Us

Fundy National Park  
8642 Highway # 114  
Fundy National Park, NB  
E4H 4V2

GPS Coordinates: Latitude/Longitude  
North 45°35'47.3" & West 064°57'07.6"

Tel: 506-887-6000  
Fax: 506-887-6008  
Email: [fundy.info@pc.gc.ca](mailto:fundy.info@pc.gc.ca)  
[www.pc.gc.ca/fundy](http://www.pc.gc.ca/fundy)

Parks Canada Reservation Service  
1-877-737-3783  
[www.reservation.pc.gc.ca](http://www.reservation.pc.gc.ca)

## Follow us



FundyNP



@FundyNP




Parks.Canada

## Emergency Numbers

Police, fire, ambulance: 911  
Parks Canada visitor safety emergencies:  
1-877-852-3100

## Medical Centres and Services

First aid: visit any campground kiosk or  
visitor centre  
Tele-care (free confidential health advice)  
1-800-244-8353  
Albert County Health and Wellness Centre  
(506) 882-3100  
Sussex Health Centre  
(506) 432-3100  
Pharmacy, Riverside-Albert  
(506) 882-2226



Cover image © Parks Canada / B. Townsend



Parks  
Canada

Parcs  
Canada



© Parks Canada / D. Wilson

# Welcome to Fundy National Park

This year, as Canada marks the 150th anniversary of Confederation, it is with great pride that we invite you to experience nature and learn more about our history at Fundy National Park.

National parks, national historic sites, and national marine conservation areas represent the very best that Canada has to offer and tell stories of who we are, including the history, cultures and contributions of Indigenous peoples. The Government of Canada is very pleased to offer free discovery passes for all visitors to national parks, national historic sites, and national marine conservation areas operated by Parks Canada in 2017 to celebrate Canada 150.

At Fundy National Park, the celebration starts with the adventures big and small of guests like you! A picnic on Herring Cove Beach with local delicacies from the Village of Alma is one way to celebrate Canada's sesquicentennial; what will you do?

Like any party, this year-long celebration of Canada and our shared values has taken a great deal of planning. We expect an unprecedented number of visitors to pass through our gates this year, and we're preparing in all sorts of ways to ensure that your visit is enjoyable and safe. From enhancing key visitor services to increasing the number of campsites in our campgrounds, we are ready to welcome you to Fundy National Park as a first-time camper or a seasoned pro!

However you plan on celebrating this year, the giant tides, rolling hills, and deep river valleys of Fundy National Park are yours to explore, along with the entire network of national parks, national historic sites and national marine conservation areas across the country.


It is our privilege to celebrate Canada's 150th with you!

The Fundy National Park Team



## Fundy Facts

- 1** saltwater swimming pool
- 2** covered bridges
- 4** campgrounds with **550+** campsites
- 5** waterfall trails
- 8** backcountry campsites
- 9 to 12**-metre tides, twice a day
- 15+** special events
- 300,000+** annual visitors



## Contents

- 2 Top 10 Hidden Gems
- 3 Festivals and Events
- 4-5 Stay Overnight
- 6 Headquarters Area
- 7 Point Wolfe Area
- 8-9 Trails
- 10-11 Fundy National Park Map
- 12 More to Discover
- 13 Fun in Fundy
- 14-15 Guided Experiences
- 16 Protecting Fundy
- 17 Safety First
- 18 Fundy Guild
- 19 Animal Watching
- 20 Village of Alma
- 21 A Natural Splendour
- 22 Tide Schedule



## Why Salt and Fir?

Writer Maimie Steeves, a former resident of Point Wolfe Village, coined the expression “people of the salt and the fir” to describe her people and their history with the sea and the forest. We borrow it for the name of this guide to honour all things that bind us to the Earth.

To celebrate Canada’s 150th birthday, free discovery passes are provided in 2017 for all national parks, national historic sites, and national marine conservation areas operated by Parks Canada. Show your Discovery Pass upon arrival or pick up yours FREE at our Visitor Centres and Entrance Gates to enjoy Parks Canada places and chances to win exciting prizes. Fees apply for camping and special programs.

Canada



# Fundy's Top 10 Hidden Gems

1

**Explore the ocean floor!** Discover the Bay of Fundy, home of the highest tides in the world. Wander on your own or join a guided walk.

2

**Take a hike!** Fundy's trails have something for every age and ability. We recommend Matthews Head or Kinnie Brook. Plan your trip; be sure to let friends and family know where you're going and when you'll be back.

3

**Fire's burning!** Songs, stories, and a cheery blaze await you at our weekly campfire programs.

4

**Mark your calendars!** Fundy's special events have something for the entire family. The Fundy Bike fest at the end of September is a must do!

5

**Camping made easy!** Put a new spin to an old family tradition by staying in one of Fundy's oTENTiks, yurts, rustic cabins, or even the Goutte d'Ô. Plan ahead and book your stay early [www.reservation.pc.gc.ca](http://www.reservation.pc.gc.ca).

6

**Lounge by the lake!** Bennett and Wolfe Lakes are ideal for a refreshing dip or a sunset paddle.

7

**Two-wheel discovery!** Many of our trails allow mountain biking. We recommend the Black Horse Trail.

8

**Star light, star bright!** Did you know that Fundy National Park is a Dark Sky Preserve? With some of the best night skies in the region, don't forget to take a moment and look up.

9

**Become an Explorer!** Kids, take part in the Explorer challenge. Complete activities and discover Fundy.

10

**Waterfalls!** Rejuvenate yourself at the base of one of Fundy's spectacular waterfalls. We think that Third Vault Falls might become your new favourite.





# Festivals and Events

At Fundy National Park, we have many, many reasons to celebrate — and we love to celebrate with new and old friends! Join us for one of our festivals or events and you'll find your own reason to love this place! Check out the list of events posted on bulletin boards throughout the Park and available at all visitor facilities.



**May 20: Fundy Geocaching** Come explore Fundy through the sport of geocaching.

**June 3: International Trails Day** This is a day dedicated to celebrate trails; their development, uses and the healthy lifestyle they encourage.

**June 9 - 18: Bio-Blitz** Interested in biodiversity? Collaborate with local naturalists to learn about the natural world.

**July 1-3: Alma Celebration Days** Happy 150<sup>th</sup> Birthday Canada! The Village of Alma and Fundy National Park are planning a weekend of festivities.

**July 15: Parks Day** Join thousands of people right across the country to celebrate our system of national parks and national historic sites.

**August 6: Fundy Mawew** Enjoy a Mi'gmaq and Wolastoqiyik cultural celebration. Listen to traditional stories and see artists at work. Savour culturally inspired foods.

**August 18 - 19 - 20: Rising Tide Festival** Each year we bring together musicians, artists, and nature in this extraordinary setting. Join us for the weekend to enjoy one of the best summer festivities the east coast has to offer.

**September 9-10: 68<sup>th</sup> annual Fundy Open Golf Tournament** Stay the weekend and participate in New Brunswick's longest running golf tournament.

**September 15 - 16 - 17: Fundy Star Party** Astronomy made easy! Fundy National Park is a Dark Sky Preserve, making it one of the best places in Canada to view the night sky.



**September 23: Fundy Circuit Ultra Marathon** What better way to discover Fundy National Park's trail network than to join a friendly trail run, we offer different distances for all levels of runners!

**September 29–October 1: Fundy Bike Fest** Join us on a weekend filled with cycling activities for the whole family. This weekend is all about trail building, clinics, a bike rodeo, racing, "Take a Kid Mountain Biking Day" and much more.

**October 7–8: Thanksgiving Weekend & the Fundy Pumpkin Festival** Put a Fundy spin on your family's favourite fall tradition! Join us for this fun-filled weekend and our annual pumpkin carving contest.

**October 12: Salmon Release** Every year Parks Canada and their partners release hundreds of wild Atlantic salmon into Fundy National Park rivers in order to recover the inner Bay of Fundy populations of Atlantic salmon.

**October 13-15: Salmon Days** Come witness thousands of Atlantic salmon in Fundy National Park rivers! Festivities will include guided hikes, film screenings, meet and greets with a biologist and family activities!

**October 14: Alma Fleet Launch** Celebrate the beginning of lobster season with the village of Alma. Cheer on the fishing boats as they leave on the morning tide.

**October 28: Haunted Hike** Don't be afraid! Join us as we lead groups through the mysterious forest to encounter spooky characters with a story to share.





# Stay Overnight



Whether you prefer to camp in a tent, in a trailer, travel to a wilderness site or stay in one of our cabins, yurts or oTENTiks, we have the experience to suit your needs!



## Frontcountry Camping

### Chignecto North Campground

This large, wooded campground is a great place for families looking for active, outdoor adventure as it is close to hiking and biking trails, and playgrounds.



### Headquarters Campground

Within walking distance of the Village of Alma and the beach, this campground offers great views of the Bay of Fundy and access to all the services and facilities in the headquarters area.



### Point Wolfe Campground

Point Wolfe is in the heart of some of Fundy's most spectacular coastal wilderness. (Note: vehicles longer than 7.5 m and 4.4 m high cannot cross the covered bridge)



### Lakeview Campground

Formally known as Wolfe Lake, this small secluded campground will be undergoing upgrades during the 2017 season. Please stay tuned for details on its availability.



## Group Camping

The group campground will be unavailable for the 2017 season due to revitalization work being done in the Chignecto South area. Groups are encouraged to make reservations in one of our front-country campgrounds.



## Backcountry Camping

For those looking to experience Fundy National Park's wilderness, nothing beats a backcountry camping trip. Try camping at Goose River, Tracey Lake, Marven-Chambers Lake, or Foster Brook. A backcountry permit is required for all overnight backcountry visits. Fees apply.

A single piece of firewood can **DESTROY** millions of trees.

Moving firewood, even just a few kilometres away, can spread invasive insects and diseases to our forests.

# DON'T MOVE FIREWOOD

Buy it locally. Burn it on site. Never bring it back home.

For more information call 1-800-442-2342 or visit [www.inspection.gc.ca](http://www.inspection.gc.ca)

Canada





1



© A for Adventure / A. Cornick



3

© Parks Canada / S. Munn

## Diversified Accommodation

### 1 Rustic Cabins

From the vantage point of your private deck, soak in splendid views of the Bay of Fundy and the Acadian forest.

### 2 Yurts

Experience Fundy like never before. A perfect blend of comfort and outdoor adventure. Yurts are located in Headquarters campground.

### 3 oTENTiks

Part tent, part cabin, our oTENTiks offer the ultimate hassle-free experience. oTENTiks are available in Chignecto North, Headquarters, and Point Wolfe campgrounds.

### 4 NEW! Goutte d'Ô

Looking for something new? Try the Goutte d'Ô located in Point Wolfe campground.

### Reservations

To make sure you have the site you want when you arrive, reservations can be made by calling the Parks Canada Reservations Service 1-877-73-3788 or by visiting [www.reservation.pc.gc.ca](http://www.reservation.pc.gc.ca).



4

© Parks Canada

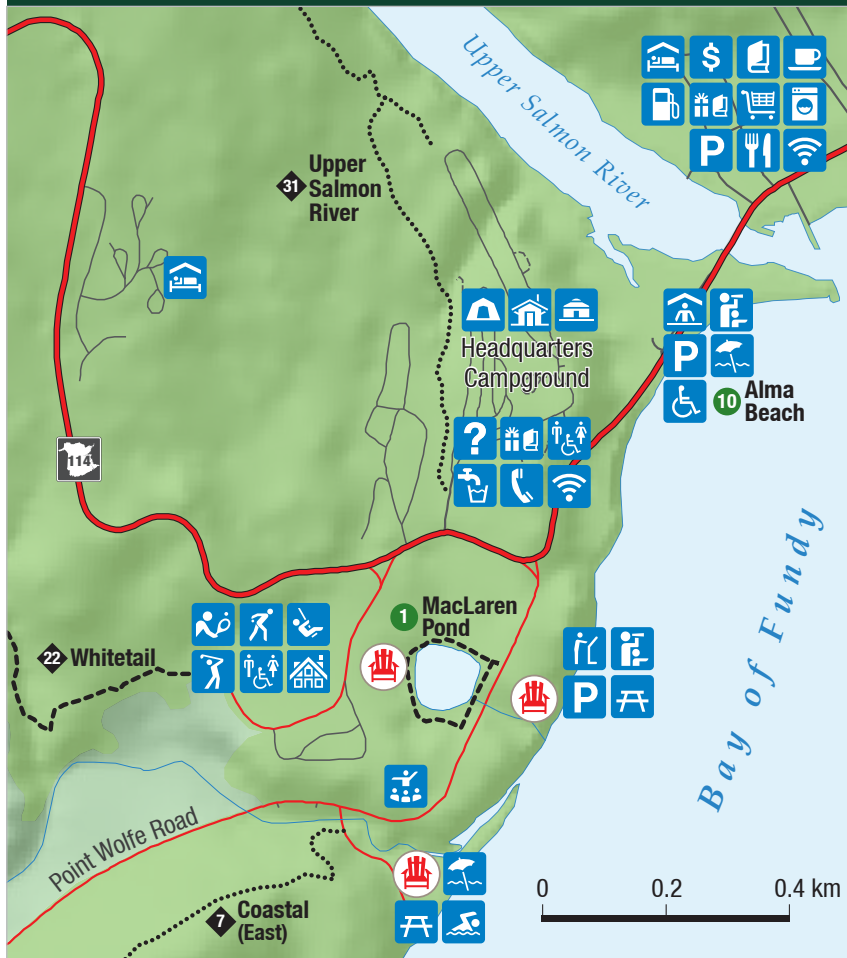


# Headquarters Area

There's something for the entire family in the Headquarters area. Park your vehicle and explore on foot. Take a stroll on Alma Beach or challenge yourself on one of our many hiking trails. Check out the natural playground or join an interpreter to discover Fundy's many hidden secrets.



© Parks Canada / D. Wilson



- |                   |                   |
|-------------------|-------------------|
| Accommodation     | Ampitheatre       |
| ATM               | Laundry           |
| Beach Access      | Lawn bowling      |
| Bookshop          | Lookout           |
| Cafe              | oTentik           |
| Camping           | Parking           |
| Covered Bridge    | Picnic            |
| Drinking Water    | Playground        |
| Exhibit           | Restaurant        |
| Gas               | Salt & Fir Centre |
| Giftshop          | Swimming          |
| Golf              | Telephone         |
| Groceries         | Tennis            |
| Goutte d'Ô        | Washrooms         |
| Information       | Wifi              |
| Information Kiosk | Yurt              |

## Golfing

Nestled in the Dickson Brook Valley, Fundy's beautiful 9-hole course was designed by renowned golf course architect Stanley Thompson. Challenge yourself to this par 70 course: fun for novice and experienced golfers alike. Book a tee time at (506) 887-2970 or simply drop in to the Pro Shop, near the first hole. Golf carts are available.

## Swimming

Dive into our newly renovated, solar-heated saltwater pool. Located off the Point Wolfe Road, the pool now features a wading area and splash zone. Bennett and Wolfe Lakes are the ideal spot to cool off on a hot summer day. Remember, swimming in one of the Park's rivers can be enjoyable, but can be dangerous if you're not careful.

## Natural Playground

Check out our natural playground and playing fields where you can play, run, jump, or fly a kite in the breezes that blow off the bay! You can also play soccer, tennis or lawn bowling. The Golf Pro Shop has tennis and lawn bowling equipment for rent.

## Salt and Fir Centre

Overlooking the beautiful Fundy Golf Course, the Salt & Fir Centre provides an excellent space to host large groups. An ideal location for weddings, family reunions, corporate meetings or any other private functions. For more information call 506-887-6000.

## Village of Alma

In the quaint village of Alma, you'll find everything you need to explore and experience the Fundy way of life through maritime hospitality, music, food, and art!



# Point Wolfe Area

Discover the coastal wilderness of Point Wolfe. From the Point Wolfe campground you are within walking or biking distance to amazing experiences. Discover Fundy's past, present, and future through interpretive panels at Hueston Brook and along the Shiphaven Trail. Don't forget to venture down and explore the rugged Point Wolfe Beach.



## Picnic in the Park

Point Wolfe has several spots to picnic and spend the afternoon. Some picnic areas in the park have shelters and are located near washrooms. Check with park staff to find a location that is just right for you.

## Beaches

In Fundy National Park the tides measure between 9 and 12 metres in height. Point Wolfe Beach, Alma Beach, Cannontown Beach, and Herring Cove Beach are all great choices to explore and discover the tides in action. Learn more with a park interpreter and join a scheduled guided beach exploration program.

## Bird Watching

From rocky shorelines to mixed forests to bogs and meadows, the diverse habitats of Fundy support a large variety of bird life. Grab your binoculars and pick up an official bird checklist at any visitor facility.



## Covered Bridges

Fundy National Park is the only national park in Canada in which you can journey back in time by passing through a covered bridge. Note: vehicles longer than 7.5 m and 4.4 m high cannot cross the covered bridges.

## Lookouts

Take in the view of the Point Wolfe estuary from the Shiphaven Trail or hike along the Coastal or Coppermine Trails for breathtaking coastal vistas. Along Route 114, Butland lookout offers a panoramic view of the Bay of Fundy.





# Trails

Whether by bicycle or on foot, our trails provide you with access to Fundy National Park's most amazing places; plunging waterfalls, secluded beaches and breathtaking coastal cliffs. With over 100 km of trails ranging from short, accessible boardwalks to multi-day adventures, you will find a trail that is just right for you!




© Parks Canada / B. Townsend

**Easy** Family-friendly trails that are suitable for all visitors.

**Moderate** Medium-length trails with moderate elevation gain and some short, steep sections. Suitable for most visitors.

**Difficult** Longer trails with long, steep sections that are suitable for visitors who have trail experience and are prepared.

## Key to Trail Symbols

 Backcountry Camping

 Beach Access

 Hiking

 Interpretive Exhibit

 Lookout

 Mountain Biking

 River Crossing

 Universal Access

 Washroom at trail head

 Waterfall

 TransCanada Trail

## Trail tips!

Make the most of your experience! Pick a trail that best matches your interests, abilities, and experience.

- Hike with friends. If you are alone, tell someone where you are going and when you'll be back.
- Be careful not to disturb wildlife and their habitats. Stay on the trail at all times.
- Check the weather.
- Dress appropriately. Coastal breezes can be cool even when the forests are warm.
- Take along food and water.
- Wear footwear with good traction and support.
- Leave plants and other natural objects for others to enjoy.
- Please carry out all garbage, yours and any you may find on the trail.
- **CAUTION:** cell phone coverage is not available everywhere in the park.
- For more tips, check out: Get Informed + Go Outdoors, [www.adventuresmart.ca](http://www.adventuresmart.ca)

**Drinking water:** Assume all surface water is unfit to drink unless treated properly.

## Multi-day hiking experiences

Looking for a more challenging adventure in and around Fundy National Park? Try one of our multi-day hiking experiences!

**The Fundy Circuit** connects 48-kilometers of trails to form a loop within Fundy National Park to showcase the very best of our river valleys, lakes, coastal forests and beaches.

**The Dobson Trail** is a continuous footpath through upland wilderness stretching 58 km from the northern boundary of Fundy National Park to Riverview NB (near Moncton).

**The Fundy Footpath** is a continuous trail that follows the Fundy coastline for 41 k from Goose River in Fundy National Park to the Big Salmon River near St. Martins, NB.

**Please bear with us** as we work to revitalize and improve many of your favourite trails this season. Learn about our current projects at [www.pc.gc.ca/fnp-trails](http://www.pc.gc.ca/fnp-trails).



© New Brunswick Tourism

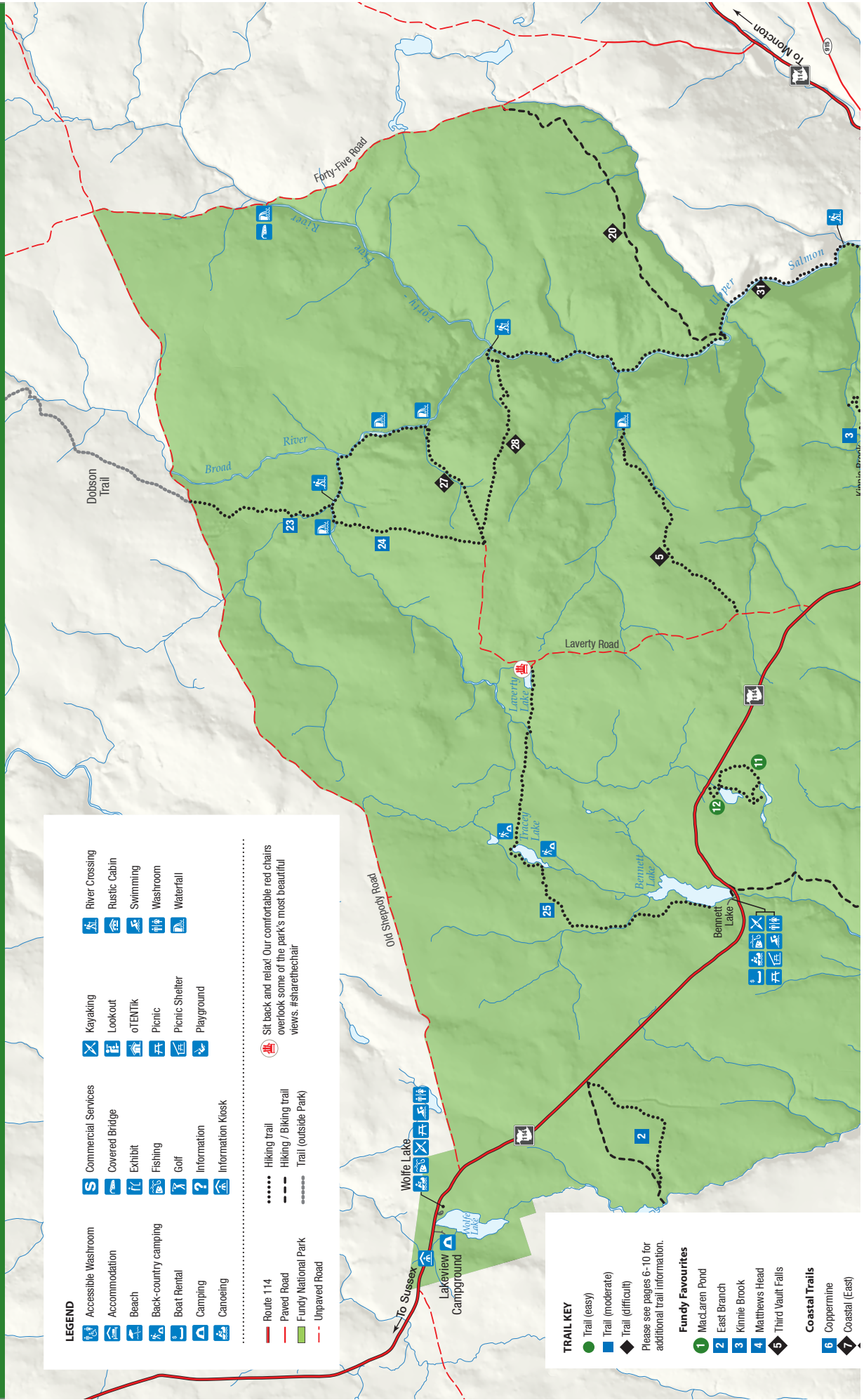


# Fundy National Park Trail System

	TRAIL NAME	FEATURES	DISTANCE / EST. TIME	SPECIAL FEATURES
EASY	Alma Beach		100 metres, 10 min.	Beach access. Tidal viewing point.
	Caribou Plain		2.1 km loop, 1-1.5 hrs	Carnivorous bog plants. Beaver ponds.
	Caribou Plain (Boardwalk)		0.5 km loop, 15 min	(as above)
	MacLaren Pond		1.0 km return trip, 30 min	Indigenous medicine trail. Frogs and beavers.
	Shiphaven		1 km return trip, 30 min.	Magnificent estuary views. Covered bridge.
MODERATE	Black Horse		4.4 km loop, 1.5-2 hrs	Former homestead foundations. View of Bay.
	Coppermine		4.4 km loop, 1.5-2 hrs	Old mine site. Great coastal views.
	Dickson Falls		1.5 km loop, 30-45 min.	Boardwalk and stairs. Tumbling cascades.
	Dobson Link		2.6 km one way, 1 - 1.5 hrs	Forest fire regeneration.
	East Branch		5.6 km loop, 2-2.5 hrs	Giant birch and spruce. Old logging dam.
	Herring Cove Beach		1.0 km return trip, 30 min	Beach access. Stairs
	Kinnie Brook		2.8 km return trip, 1.5 hrs	Steep walled valley. Disappearing stream.
	Laverty Falls		2.5 km one way, 1 - 1.5 hrs	Curtain waterfall. Swimming hole.
	Maple Grove		4 km one way, 1.5-2 hrs	Open hardwood forest. Beautiful fall colours.
	Matthews Head		4.5 km loop, 1.5-2 hrs	Great coastal views. "Flower pot" sea stack.
	Point Wolfe Beach		1 km return trip, 30 min	Beach access. Towering red spruce.
	Tracey Lake		3.8 km one way, 2.5 hrs	Trail can be wet. Moose and pitcher plants.
DIFFICULT	Bennett Brook		13 km return trip, 5-6 hrs	Dam and fishway. Steep switchback climbs.
	Black Hole		5.5 km one way, 2 hrs	Salmon pools. Steep descent to river.
	Coastal East		3 km one way, 2 hrs	Ridge top views. Fern glades, lush forests.
	Coastal West		6.7 km one way, 2.5-3 hrs	Steep sections. Coastal views.
	Foster Brook		4.4 km one way, 1.5-2 hrs	Shaded forest. Unique backcountry camping.
	Goose River		8 km one way, 2.5-3 hrs	Spectacular backcountry camping.
	Marven Lake		8.5 km one way, 2.5-3 hrs	Home to trout, bullfrogs, moose and beaver.
	Moosehorn		4.5 km one way, 2-3 hrs	Steep descent and return. Great picnicking.
	The Forks		3.2 km one way, 1.5-2 hrs	Steep descent and return. Deep pools.
	Third Vault Falls		7.4 km return trip 3-4 hrs	Park's highest waterfall (16 m).
	Tippen Lot North		2.3 km one way, 1.5 hrs	Beech grove.
	Tippen Lot South		1.85 km one way, 1.5-2 hrs	Old beaver pond. Panoramic view of forest.
	Upper Salmon River		8.2 km one way, 3.5-4 hrs	Salmon pools. Rapids and river crossing.
	Whitetail		5.7 km one way, 2-2.5 hrs	Mountain biking. Several small brook crossings.



# Fundy National Park's Trail System



## LEGEND

- |                      |                     |                |
|----------------------|---------------------|----------------|
| Accessible Washroom  | Commercial Services | River Crossing |
| Accommodation        | Covered Bridge      | Rustic Cabin   |
| Beach                | Exhibit             | Swimming       |
| Back-country camping | Fishing             | Washroom       |
| Boat Rental          | Golf                | Waterfall      |
| Camping              | Information         |                |
| Canoeing             | Information Kiosk   |                |

- Route 114
- Paved Road
- Fundy National Park
- Unpaved Road
- Hiking trail
- Hiking / Biking trail
- Trail (outside Park)
- Sit back and relax Our comfortable red chairs overlook some of the park's most beautiful views. #starethechair

## TRAIL KEY

- Trail (easy)
  - Trail (moderate)
  - Trail (difficult)
- Please see pages 6-10 for additional trail information.

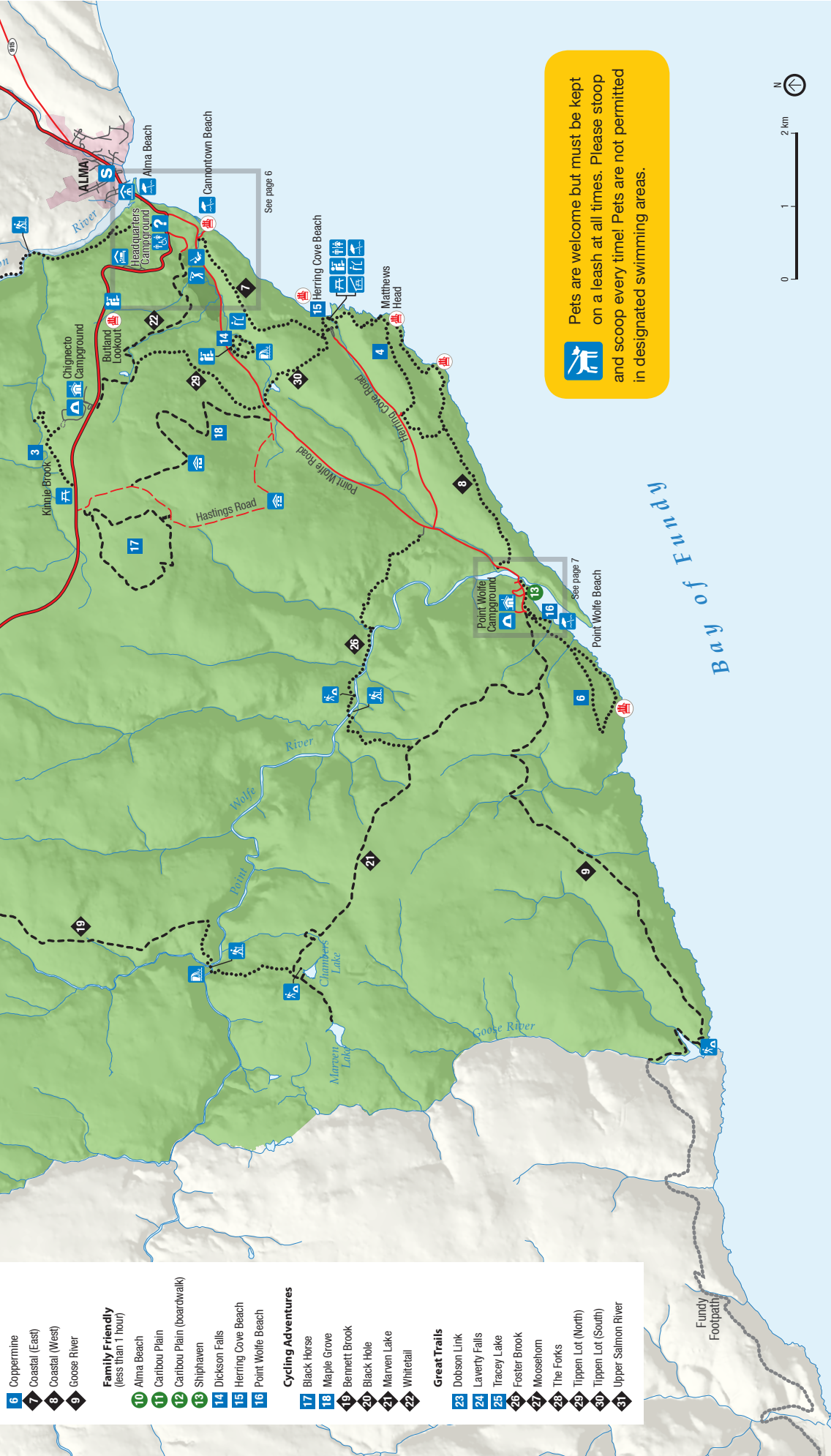
## Fundy Favourites

- 1 MacLaren Pond
- 2 East Branch
- 3 Kinnie Brook
- 4 Matthews Head
- 5 Third Vault Falls

## Coastal Trails

- 6 Coppermine
- 7 Coastal (East)





 Pets are welcome but must be kept on a leash at all times. Please stoop and scoop every time! Pets are not permitted in designated swimming areas.



- 6** Coppermine
- 7** Coastal (East)
- 8** Coastal (West)
- 9** Goose River
- Family Friendly**  
(less than 1 hour)
- 10** Alma Beach
- 11** Caribou Plain
- 12** Caribou Plain (boardwalk)
- 13** Shiphaven
- 14** Dickson Falls
- 15** Herring Cove Beach
- 16** Point Wolfe Beach
- Cycling Adventures**
- 17** Black Horse
- 18** Maple Grove
- 19** Bennett Brook
- 20** Black Hole
- 21** Marven Lake
- 22** Whittell
- Great Trails**
- 23** Dobson Link
- 24** Laverty Falls
- 25** Tracey Lake
- 26** Foster Brook
- 27** Moosehorn
- 28** The Forks
- 29** Tippen Lot (North)
- 30** Tippen Lot (South)
- 31** Upper Salmon River

GPS Coordinates of Visitor Information Centre: 45°35'43.475" N 64°57'2.938" W  
**Emergency Services** (Police, Fire, Ambulance): **Dial 911**  
**Park Wardens 1-877-852-3100**





# More to discover



## Mountain Biking

Fundy's landscape offers trails that appeal to bicyclists of every level, from flat and forested trails for family outings to exciting ravines where you can challenge friends.

Trails that are used for cycling are shared with hikers so please yield to pedestrians when travelling these trails. Don't forget your helmet.



© Parks Canada / C. Beardon



## Geocaching

Ready for a treasure hunt? Use a GPS to find hidden containers known as caches or geocaches. To uncover Fundy's geocaches find the coordinates at [www.geocaching.com](http://www.geocaching.com).

If you do not own a GPS device, the Fundy Guild rents GPS units at their boutique located at the Visitor Reception Centre.



© Parks Canada / C. Beardon



## Fishing

Bennett Lake is open to brook trout fishing from May 20 to September 15. Wolfe Lake is open from June 6 to September 15. A National Park fishing permit is required and can be obtained from most visitor facilities.



© Parks Canada / D. Wilson



## Paddling

Experience a different view of the park by paddling the shores of our tranquil lakes or rugged coast.

One of the best ways to explore the Bay of Fundy is to travel ON the bay! Visit our local kayak guides to see how you can experience the bay first hand!

Bennett and Wolfe Lakes are open for paddling. During the summer months, canoe and kayak rentals are available for use on Bennett Lake.



## Universal Access

- Visitor Reception Centre
- Headquarters and Chignecto Campground
- Boardwalks and viewpoints at Alma Beach, Butland Lookout, Caribou Plain, Dickson Falls, and Point Wolfe
- Swimming pool
- Salt and Fir Centre



# Fun in Fundy

Fundy National Park is a great place for kids to explore the outdoors, discover the natural world, and most importantly HAVE FUN!



## XPLORERS PARKS CANADA

(6 to 11 years old)

Are you curious, adventurous, and active? Do you like challenges? Then you are a perfect candidate to become a Fundy Xplorer. To get started, pick up a Fundy Xplorers booklet at the Visitor Centre. Once you have completed the requested number of activities you will be recognized as an official Xplorer with a certificate and a special collectible souvenir! Finished level 1? Why not try levels 2-7?

## PHOTO MISSIONS

(6 years old and younger)

Join Parka and Chirp on a photo scavenger hunt to explore Fundy National Park. Ask your parents to download the Photo Missions app to help you explore the park. When you've completed your missions, a virtual reward appears! (This free app for smart phones is available in Apple Store and Google Play).



## Club Parka

(6 years old and younger)

Explore, discover, learn and have fun with Parka! Get your booklet at the Visitor Centre. Some activities are for you to do on your own, and others you can do with your family and friends. Complete the booklet and receive a reward.

# Fundy 150 years ago



If you had planned your visit to the park area 150 years ago — when the Dominion of Canada was created — what would you have found?

Since time immemorial the Mi'gmaq and Wolastoqiyik sustained themselves on the resources and land now protected by Fundy National Park. By the mid-19<sup>th</sup> century Irish, Scottish, and English immigrants had begun to settle the area.

It was called Alma Parish at the time and the park roads you drive today led past many a struggling homestead.

Villages grew at each natural harbour: Goose River, Point Wolfe, Herring Cove, Cannontown, and Alma.

The economy was based on fish and lumber, and for most of the 1800s the area bustled with the business of producing lumber and shipping it to ports on both sides of the Atlantic.

The idea of a confederation of Britain's North American colonies brought dreams that the port of Saint John would handle goods destined inland for the new country by means of a promised railway.

The railroad came no further than Alma. Instead of lumber, the train carried picnickers to a remote countryside.

Today, 150 years later, the area continues to welcome travellers from all over the world. Protected for future generations, we invite you to explore the beaches and forests of Fundy and discover this special place.



# Experiences with Park Interpreters and Local Guides

Fundy National Park's interpreters and local partners are passionate about sharing their knowledge and love for this special place. Come and discover one of the many adventures they have prepared for you.

For detailed programming of all activities, pick up a schedule at the Visitor Centre, a park kiosk or you can also check the bulletin boards throughout the park.

## Edible Forest

Immerse yourself in a local tradition of the tastiest kind! Join us and be enchanted by the richness of the Acadian forest as you discover some of the many wild edibles found along our trails.

## Edible Ocean

From the marsh to the wharf to a boil up on the beach. Come foraging with us and discover the edible items found in the Bay of Fundy.

## Guided Beach Explorations

Come explore the bottom of the sea. Experience the expanse of the towering tides of the Bay of Fundy and meet unusual creatures. Discover a whole new world beneath your feet as you explore the ocean floor.

## Indigenous Experiences

From traditional arts & crafts to sharing the rich oral history through storytelling, join our interpreters and Indigenous partners throughout the season to learn more on the culture and heritage of Indigenous peoples of New Brunswick and areas around the Bay of Fundy.

## Sounds of Summer Concert Series

The sweet, salty air is full of the sounds of summer: crickets, waves rolling on the beach, a campfire crackling in the distance, and some of the finest music the Maritimes have to offer!



## Molly Kool Kitchen Parties

You are invited to a family friendly kitchen party full of songs, stories and dancing. Born and raised in the village of Alma, Molly Kool was North America's first female sea captain. Join us for an entertaining and engaging evening to discover the story of this fascinating person and this captivating place!

## Swim with Salmon

Want to feel the rush of seeing an endangered species? Or maybe explore the mysterious Fundy National Park back country? Find a new perspective by embarking on the adventure of a lifetime.







© Parks Canada / C. Norris

**iNaturalist BioBlitz**  
Discover some of Fundy's most important and fascinating insect species. Fun-filled hands-on activity for the whole family! Includes an intro to a great "app" for adding your own observations, wherever your travels may take you.



© Kristian Scott

**Campfire Programs**  
Finish your day with one of Fundy's legendary evening campfires. Joins us for songs, stories, laughter and a cheery blaze. Don't forget a mug for something warm!



© Parks Canada / C. Norris

**Exhibits**  
Have a few minutes? Our interpreters are often stationed throughout the park with fascinating Fundy facts and stories to share.

**Dark Sky Discovery**  
When the sun sets on Fundy National Park, the sky comes alive! Designated a Dark Sky Preserve, Fundy is home to some of the darkest skies in Canada. Join our interpreters for a guided tour of the night sky.



\*Some of these activities require an additional fee, please enquire at the visitor centre or check our schedule to learn more.



# Protecting Fundy

Check out how we are protecting Fundy National Park's wilderness!



© Parks Canada / N. Fearon



## Ecological Integrity Monitoring

Ecological Monitoring is like taking the pulse of the ecosystem. Similar to a regular doctor's check-up, we measure a few key things to determine if the environment is doing well, or if there is a particular condition needing more attention.

- 1 Measuring water quality helps us protect the Inner Bay of Fundy Atlantic Salmon.
- 2 Recording when frogs start singing in the spring, helps monitor seasonal change.
- 3 Moose populations are studied to help understand forest health.

## Building sustainable trails

Trails are an integral part of the Fundy experience as they are the link to connect visitors with the natural world we are protecting. This year we are continuing restoration efforts to make our trails not only a way of being in nature, but a tool for health, wellness, education and ecological integrity.

Help us restore our trails by letting us know if you see any of these invasive plants on your hike! These pesky plants are not from around here and can cause harm to our park!

- 1 *Angelica sylvestris* – Woodland angelica
- 2 *Fallopia japonica* – Japanese knotweed
- 3 *Frangula alnus* – Glossy Buckthorn

## Recovering the Inner Bay of Fundy Atlantic salmon

As part of a recovery team called Fundy Salmon Recovery, Parks Canada is restoring a salmon population which would otherwise be extinct.

- 1 At a young age, wild salmon are captured from their home rivers before they go out to the ocean.
- 2 The salmon are grown for about 18 months at the world's first Wild Salmon Marine Conservation Farm operated by Cooke Aquaculture on Grand Manan Island.
- 3 Mature salmon are released back into Fundy National Park rivers.



[www.fundysalmonrecovery.com](http://www.fundysalmonrecovery.com)



# Safety First

## Your responsibility as a visitor:

We encourage visitors to enjoy all that the great outdoors has to offer. Take the time to learn about possible hazards that could affect your visit and exercise good judgement.

## Parks Canada emergencies

In the event of a lost person, forest fire, aggressive animal, excessive noise or disturbances, etc., call 1-877-852-3100.

## Leave it for others to enjoy

Take nothing but photos and leave nothing but your footprints.



## River crossings

Several trails in the park have river crossings. Water levels are monitored and crossings are closed when water levels are high and conditions are most hazardous. At these times, signs are posted at the trailhead to indicate the closure. More information on river crossings is available at the park's Visitor Centre and kiosks. If you are unsure about water conditions or your ability to cross safely, don't take a chance. Crossing the river can be dangerous.



## Fires

Campfires are only permitted in the fireplaces provided. Do not use twigs, leaves, or bark to start your fire. They act as mulch and provide food for plants. Make your own kindling from your firewood which may be purchased at the campground where fires are permitted.



## Alcohol

Alcohol is not permitted in public areas (beaches, picnic areas, trails, etc). Alcohol is allowed on registered campsites only, subject to Provincial and National Park Regulations.



## Protect your pets

Pets are welcome but must be kept on a leash at all times. You are required to clean up after your pet at all times. Please "stoop and scoop" and dispose of refuse in a sanitary manner.



**Note:** Pets are not permitted in designated swimming areas (Bennett Lake and swimming pool) and the golf course.

## Drones

Flying an unmanned aerial vehicles (UAV) or drone is illegal in a national park without an aircraft access permit.

## Tick prevention

New Brunswick is home to a variety of ticks which are most active in areas of long grass or shrubbery. May-June is the period when ticks are most common but the season can be prolonged by cool, damp weather.

Lyme disease is an illness caused by the bite of infected blacklegged ticks, also known as deer ticks. It is possible to be bitten by an infected tick in New Brunswick.



## Protect yourself against ticks

**Cover up:** wear closed-toed shoes, long-sleeved shirts and pants.

**Spray:** spray feet, ankles and legs with insect repellent.

**Self-check:** daily self-checks of yourself, your family and your pets can reduce the risk infection. If you find an attached tick, follow the Public Health Agency of Canada's guidelines for prompt removal of the insect.

Photo: Female blacklegged ticks in various stages of feeding.  
© Public Health Agency of Canada

## AdventureSmart



Get informed & go outdoors!

For up to date information that may impact your visit, please consult our website: [www.parkscanada.gc.ca/fundy](http://www.parkscanada.gc.ca/fundy)





# The Fundy Guild

Entering our 36<sup>th</sup> year, the Fundy Guild has been a long-time friend and partner of Fundy National Park. Since the beginning, we've worked to encourage visitors to enjoy and learn about the greater Fundy area.

## Become a member

Like-minded visitors, residents, and tourists are part of our membership. In addition, Guild members are invited to all Guild-sponsored activities; can receive discounts on special orders; and receive a 10% discount on all purchases from the Fundy Guild Nature Boutique — directly helping to fund dozens of programs, activities, and partnerships.



© Parks Canada / B. Townsend

© Parks Canada / B. Townsend

## New for 2017 Fundy Photo Contest

Enter your favourite digital image of Fundy in our Canada 150 photo contest. Winning photos will be posted on our website and some entries will be used in next year's visitor guide.

Choose your best shot from one of these themes:

- People in Fundy
- Nature
- Inspirational Fundy
- Junior – under 16 photographers




Visit [www.fundyguild.ca](http://www.fundyguild.ca) to find out how to enter.

© Parks Canada / B. Townsend

## The Fundy "Canada 150" Challenge

Like hiking? The Fundy Guild rewards those who hike 100 km in Canada's National Parks. You only have to walk 10 km in Fundy; the rest can be completed in any national park. Pick up your hiking log at any visitor facility.

**New this year:** Hike 150 km in 2017 and receive a special Canada 150 souvenir.



© Parks Canada / B. Townsend

Visit the Boutique at the park's Visitor Reception. Like us on Facebook!

### Nature Boutique operating hours:

May 19 to June 22: 10 am - 6 pm | June 23 to Sept 4 : 8 am - 9 pm  
Sept 5 to Oct 9 : 10 am - 6 pm



[fundyg@nbnet.nb.ca](mailto:fundyg@nbnet.nb.ca) [www.fundyguild.ca](http://www.fundyguild.ca)



# Animal Watching

Watching animals in their native habitat can be a memorable part of your visit to a national park. For your safety and theirs, never approach wild animals. Practise patience, silence and treat them with respect. Don't forget to appreciate the little things! Fundy is home to small mammals, birds, frogs and even butterflies. Keep a lookout for these spectacular creatures, too.

(from top to bottom)

**Moose:** lakes and swamps at dawn or dusk, in particular in the area from Bennett Lake west to Wolfe Lake.

**Beaver:** Bennett, Laverty, and Wolfe lakes, MacLaren Pond, and Caribou Plain.

**Deer:** roadsides, old fields.

**Coyote:** roadsides; sometimes heard near Chignecto.

**Raccoon:** prowling around campgrounds at night looking for campers' food (please don't feed them).

**Bullfrog:** Bennett Lake, MacLaren Pond, and Caribou Plain.

**Loon:** Wolfe and Bennett lakes.

**Peregrine Falcon:** soaring over Alma Beach.

**Shorebirds:** Mary's Point (27 km east of the Park) late July and August, Upper Salmon River estuary.

**Birds of the northern forest:** Caribou Plain, East Branch or Foster Brook.

**Great Blue Heron:** towards the end of summer, Upper Salmon River estuary and along the coast at low tide.

**Dragonfly:** Bennett Lake, MacLaren Pond, and Caribou Plain.

**Inner Bay of Fundy Atlantic Salmon:** Upper Salmon River, September and October.



Photos: © Parks Canada / D. Doucet except moose © M. Rossiter; coyote and raccoon © Parks Canada; salmon © Parks Canada / N. Fearon

# Keeping the "Wild" in Wildlife

When observing wildlife, respect the following rules:

- Keep your distance.
- Never feed wildlife. Animals that are fed will expect handouts and may become aggressive towards people.
- Keep your camping and picnic sites clean and store food in your vehicle.
- While driving, beware of deer and moose emerging from the forest.
- Be aware that wildlife can be unpredictable.
- Help preserve Fundy's natural beauty. Please leave all plants, animals, rocks, shells, and artifacts where you find them so we can admire them for years to come.
- Wildlife safety information is available at any visitor facility.



This image is provided by a Park visitor.

## Wildlife Sightings

Two-hundred eyes are better than two! Check in at the Fundy National Park Visitor Centre to report your wildlife sightings. Don't forget to take pictures and share with us on Facebook (fundyNP) or Twitter @FundyNP or [www.inaturalist.org/projects/fundy-national-park](http://www.inaturalist.org/projects/fundy-national-park)



# VILLAGE *d'*ALMA



## LEGEND / LÉGENDE

- |                             |                                    |                               |  |
|-----------------------------|------------------------------------|-------------------------------|--|
| HIKING / RANDONNÉE PEDESTRE | PICNIC AREA / AIRE DE PIQUE-NIQUE  | GOLF                          | MUSEUM / MUSÉE                           |
| CAMPING                     | FIRE STATION / CASERNE DE POMPIERS | INFORMATION / RENSEIGNEMENTS  | ATM / GAB                                |
| CYCLING / VÉLO              | PARKING / STATIONNEMENT            | WASHROOMS / TOILETTES         | MUNICIPAL OFFICE / BUREAU MUNICIPAL      |
| SWIMMING / BAIGNADE         | RV PARKING / STATIONNEMENT RV      | POST OFFICE / BUREAU DE POSTE | PLAYGROUND / TERRAIN DE JEUX             |
|                             |                                    | CHURCH / EGLISE               | PAY PHONE / TELEPHONE PUBLIC             |
|                             |                                    |                               | LAUNDROMAT / BUANDERIE                   |
|                             |                                    |                               | BOAT LAUNCH / MISE À L'EAU               |
|                             |                                    |                               | FOSSIL VIEWING / OBSERVATION DE FOSSILES |
|                             |                                    |                               | BOAT RENTAL / LOCATION D'EMBARCATIONS    |
|                             |                                    |                               | AIRPORT / AÉROPORT                       |

## STAY / SÉJOURNER

- 2 Fundy Highland Motel and Chalets**  
506-887-2930, [www.fundyhighlands.com](http://www.fundyhighlands.com)
- 10 Captains Inn** – 506-887-2017, 1-888-886-2017,  
[www.captainsinn.com](http://www.captainsinn.com)
- 12 Parkland Village Inn** – 506-887-2313, 866-668-4337
- 13 Alpine Motor Inn** – 506-887-2052, 866-887-2052
- 16 Falcon Ridge Inn** – 506-887-1110
- 19 Cleveland Place B&B**  
506-887-2213, [www.cleveland-place.com](http://www.cleveland-place.com)
- 20 The Beach House B&B** – 506-887-9880,  
[www.thebeachhousebedandbreakfastalma.com](http://www.thebeachhousebedandbreakfastalma.com)
- 21 Cottage on the Beach**  
506-887-2550, [www.thankfultoo.com](http://www.thankfultoo.com)
- 22 Vista Ridge Cottages**  
506-887-2801, [www.fundyparkchalets.com](http://www.fundyparkchalets.com)
- 23 Cliffside Suites and Cottages**  
506-887-1022, [www.cliffsidesuites.com](http://www.cliffsidesuites.com)
- 26 The Bayview** – 855-366-0166

## EAT / SAVEURS

- 8 Fundy Take-out** – 506-887-2261
- 9 Tippy Tails Bar and Grill** – 506-887-2190
- 11 Harbourview Market and Restaurant** – 506-887-2450
- 12 The Tides Restaurant** – 506-887-2313, 866-668-4337
- 14 The Alma Boathouse Restaurant** – 506-887-1101
- 28 Holy Whale Brewery** – 506-887-1999
- 21 Alma Lobster Shop** – 506-887-2550
- 24 An Octopus' Garden** – 506-887-1020
- 25 Saprano's Pizza** – 506-887-2220
- 28 Buddha Bear Coffee Roaster and Café** – 506-887-1999

## SHOP / MAGASINER

- 4 Fundy Guild Nature Boutique**  
506-887-6064, [www.fundyguild.ca](http://www.fundyguild.ca)
- 6 Fundy General Store** – 506-887-2345
- 13 Moosin' Around Gifts and Apparel** – 506-887-2052
- 17 Kelly's Bakeshop** – 506-887-2460
- 18 Collins Lobster Shop** – 506-887-2054

## 19 Cleveland Place Books

506-887-2213, [www.cleveland-place.com](http://www.cleveland-place.com)

## 19 Cleveland Place Artisan's Shop

506-887-2213, [www.cleveland-place.com](http://www.cleveland-place.com)

## 27 Waterside Farms Cottage Winery

506-887-2058, [www.watersidewinery.ca](http://www.watersidewinery.ca)

## DO / EXPLORER

- 1 Fundy National Park** – 506-887-6000,
- 3 Sinc's Boats** – 506-874-1603
- 5 Molly Kool Centre** – 506-887-2213
- 7 FreshAir Adventure**  
506-887-2249, 1-800-545-0020
- 15 Alma Activity Centre and Alma Village Office**  
506-887-6123, [www.villageofalma.ca](http://www.villageofalma.ca)

## AMAZING PLACES / LIEUX FANTASTIQUES

Explore the Fundy Biosphere Reserve one amazing place at a time. <http://fbrazingplaces.ca/en/>  
Explorez la Réserve de biosphère de Fundy un lieu fantastique à la fois. <http://fbrazingplaces.ca/fr/>



# A Natural Splendour

New Brunswick's Bay of Fundy 

Seven spectacular locations on the edge of the Bay of Fundy, each with its own character, experiences, adventures and charm to share with you. Places to connect with friends, family and the wonders of the bay!



 **St. Andrews Blockhouse**  
National Historic Site  
[www.parksCanada.gc.ca/blockhausstandrews](http://www.parksCanada.gc.ca/blockhausstandrews)



 **Carleton Martello Tower**  
National Historic Site  
[www.parksCanada.gc.ca/carletonmartellotower](http://www.parksCanada.gc.ca/carletonmartellotower)




**Hopewell Rocks**  
[www.thehopewellrocks.ca](http://www.thehopewellrocks.ca)



 **Saint Croix Island**  
International Historic Site  
[www.parksCanada.gc.ca/saintcroix](http://www.parksCanada.gc.ca/saintcroix)



**Fundy Trail**  
[www.fundytrailparkway.com](http://www.fundytrailparkway.com)



**Alma wharf**  
[www.villageofalma.ca](http://www.villageofalma.ca)



**Cape Enrage**  
[www.capeenrage.ca](http://www.capeenrage.ca)



# Tide Schedule Experience the tides of Fundy

Date	May	June	July	Aug	Sept	Oct	Date	May	June	July	Aug	Sept	Oct
1	4:09	5:35	0:08	1:46	3:05	3:22	16	4:18	5:16	5:34	1:02	2:57	3:34
	10:33	11:58	6:15	7:52	9:14	9:34		10:42	11:38	11:53	7:10	9:07	9:45
	16:37	18:11	12:35	14:08	15:26	15:48		16:49	17:48	18:04	13:30	15:25	16:06
	22:54		18:51	20:21	21:36	21:56		22:59			19:42	21:36	22:13
2	4:58	0:31	1:12	2:47	4:01	4:18	17	5:01	0:03	0:25	2:12	4:01	4:33
	11:23	6:39	7:20	8:53	10:09	10:27		11:25	5:08	6:32	8:21	10:09	10:42
	17:31	13:01	13:39	15:07	16:22	16:43		17:35	12:29	12:51	14:39	16:28	17:04
	23:50	19:17	19:55	21:18	22:30	22:48		23:47	18:41	19:04	20:52	22:36	23:09
3		1:39	2:19	3:44	4:54	5:08	18	5:51	1:00	1:29	3:21	4:59	5:28
	5:56	7:47	8:25	9:49	11:02	11:15		12:15	7:07	7:37	9:29	11:06	11:36
	12:22	14:08	14:43	16:01	17:15	17:32		18:29	13:27	13:56	15:47	17:26	17:58
	18:33	20:24	20:56	22:11	23:22	23:35			19:40	20:09	21:58	23:32	
4	0:54	2:47	3:21	4:36	5:45	5:54	19	0:42	2:03	2:38	4:25	5:53	0:03
	7:03	8:54	9:26	10:42	11:52	11:58		6:49	8:01	8:45	10:32	11:59	6:21
	13:28	15:12	15:41	16:53	18:05	18:17		13:11	14:29	15:03	16:49	18:19	12:29
	19:42	21:25	21:53	23:02				19:26	20:40	21:15	22:58		18:50
5	2:03	3:49	4:17	5:27	0:10	0:19	20	1:42	3:07	3:44	5:23	0:24	0:55
	8:13	9:54	10:22	11:33	6:31	6:35		7:50	9:13	9:51	11:29	6:44	7:10
	14:36	16:11	16:35	17:44	12:37	12:37		14:10	15:30	16:07	17:46	12:51	13:19
	20:49	22:22	22:44	23:51	18:51	18:58		20:23	21:40	22:18	23:53	19:10	19:39
6	3:11	4:46	5:09	6:16	0:54	0:59	21	2:43	4:09	4:46	6:17	1:15	1:45
	9:19	10:50	11:14	12:23	7:12	7:14		8:49	10:14	10:53	12:22	7:32	7:58
	15:39	17:05	17:25	18:33	13:16	13:15		15:08	16:30	17:08	18:39	13:40	14:06
	21:51	23:14	23:33		19:30	19:36		21:18	22:39	23:17		19:58	20:25
7	4:13	5:38	5:58	0:39	1:31	1:37	22	3:41	5:08	5:44	0:45	2:03	2:31
	10:19	11:43	12:03	7:02	7:48	7:51		9:46	11:13	11:50	7:06	8:19	8:42
	16:37	17:55	18:13	13:09	13:50	13:53		16:03	17:28	18:05	13:12	14:26	14:49
	22:47			19:19	20:05	20:15		22:11	23:36		19:29	20:44	21:07
8	5:10	0:04	0:20	1:23	2:05	2:16	23	4:37	6:04	0:13	1:34	2:49	3:12
	11:15	6:27	6:45	7:44	8:21	8:31		10:41	12:09	6:38	7:53	9:03	9:22
	17:32	12:32	12:51	13:50	14:22	14:33		16:57	18:23	12:43	13:59	15:10	15:26
	23:41	18:43	18:59	19:59	20:39	20:55		23:04		18:58	20:16	21:28	21:46
9	6:03	0:50	1:05	2:01	2:39	2:57	24	5:31	0:31	1:04	2:21	3:32	3:50
	12:08	7:12	7:29	8:20	8:54	9:12		11:35	6:57	7:27	8:38	9:44	9:58
	18:23	13:18	13:36	14:24	14:56	15:16		17:50	13:02	13:32	14:45	15:52	16:01
		19:27	19:44	20:34	21:15	21:38		23:56	19:15	19:47	21:02	22:09	22:21
10	0:31	1:32	1:47	2:34	3:16	3:41	25	6:24	1:21	1:52	3:06	4:13	4:25
	6:53	7:55	8:10	8:51	9:32	9:57		12:28	7:46	8:13	9:22	10:24	10:34
	12:58	14:01	14:17	14:53	15:35	16:01		18:42	13:50	14:18	15:30	16:30	16:35
	19:10	20:08	20:24	21:06	21:56	22:25			20:04	20:34	21:46	22:49	22:58
11	1:18	2:11	2:25	3:04	3:58	4:29	26	0:48	2:08	2:37	3:51	4:53	5:04
	7:39	8:33	8:47	9:22	10:15	10:46		7:14	8:31	8:57	10:05	11:05	11:15
	13:44	14:39	14:52	15:24	16:20	16:51		13:19	14:36	15:03	16:14	17:10	17:17
	19:54	20:46	20:59	21:39	22:42	23:16		19:32	20:50	21:19	22:31	23:31	23:42
12	2:00	2:47	2:59	3:38	4:46	5:22	27	1:37	2:52	3:21	4:35	5:37	5:52
	8:20	9:09	9:19	9:56	11:04	11:41		8:02	9:15	9:40	10:50	11:49	12:04
	14:25	15:14	15:23	15:59	17:11	17:48		14:06	15:19	15:48	16:59	17:55	18:10
	20:33	21:21	21:32	22:18	23:35			20:19	21:34	22:04	23:18		
13	2:37	3:20	3:30	4:19	5:41	0:15	28	2:23	3:37	4:07	5:22	0:20	0:36
	8:57	9:43	9:50	10:37	12:01	6:24		8:47	9:58	10:25	11:36	6:30	6:52
	15:02	15:48	15:54	16:43	18:10	12:44		14:51	16:04	16:35	17:47	12:43	13:04
	21:09	21:56	22:06	23:03		18:54		21:05	22:21	22:52		18:52	19:13
14	3:10	3:55	4:05	5:07	0:38	1:21	29	3:08	4:23	4:56	0:08	1:19	1:37
	9:31	10:17	10:24	11:26	6:46	7:34		9:31	10:44	11:13	6:14	7:32	7:55
	15:35	16:23	16:29	17:35	13:06	13:54		15:35	16:54	17:26	12:28	13:45	14:08
	21:43	22:33	22:44	23:05	19:18	20:05		21:50	23:11	23:44	18:40	19:56	20:18
15	3:42	4:33	4:45	6:04	1:47	2:30	30	3:52	5:15	5:50	1:05	2:22	2:38
	10:05	10:55	11:05	12:23	7:57	8:42		10:15	11:36	12:07	7:12	8:36	8:53
	16:09	17:02	17:12	18:35	14:17	15:02		16:21	17:49	18:21	13:27	14:48	15:09
	22:19	23:15	23:30		20:29	21:12		22:37			19:39	20:59	21:16
16							31	4:40		0:43	2:05		3:35
								11:03		6:49	8:14		9:45
								17:12		13:06	14:27		16:04
								23:30		19:21	20:39		22:08

Blue = High Tide   Red = Low