

Visitor Guide and Map 2025/2026

Aussi disponible en français.

Paddling



A canoe or kayak is the best seat in the house

Paddling is a low-impact way to discover the natural wonders of the park. Access Astotin Lake using the boat launch and enjoy your day on the water.

Gas and electric motors are not permitted.

Visit Elk Island Paddle Rentals (ridgewilderness.com/rentals/) in the Astotin Lake Recreation Area for paddling rentals



PADDLING SAFETY

- Wear a Canadian-approved personal flotation device (PFD) or lifejacket.
- Check the weather forecast and be prepared for conditions to change suddenly.
- Carry essential safety equipment on board, as required by Transport Canada.

Welcome to Elk Island

We respectfully acknowledge that Elk Island National Park is within the present-day territory of Treaty 6 and the homeland of the Métis. The lands and waters of Elk Island National Park have been and continue to be used by Indigenous Peoples for sustenance, ceremony, trade and travel. Elk Island National Park is enriched by the history, languages, cultures and ongoing contributions of local Indigenous partners.



A true wilderness experience 35 minutes east of Edmonton

At Elk Island National Park, the bison still roam and stars twinkle overhead. See the plants and animals that call the park home on one of more than 80 km of trails or paddle on the lakes. Learn about how Elk Island contributes to global bison conservation. There's something for everyone at Elk Island.

Guided programs

Enjoy FREE drop-in programs with paid park entry

Learn about these topics with guided programs

- Bison conservation
- Archaeology
- Indigenous cultures
- Stargazing
- Community science
- Human-wildlife coexistence

Stop by the Wahkotowin Visitor Information Centre or visit ParksCanada.ca/ElkIsland for seasonal program schedules.



Camping

Sleep under the stars

Share stories around the campfire as the stars in the night sky twinkle above. **Reserve your campsite:** reservation.pc.gc.ca
1-877-737-3783

ASTOTIN LAKE CAMPGROUND is within walking distance of the beach, playground and theatre.

oTENTiks are a cross between an A-frame tent and a cabin that can sleep up to six people comfortably.

OSTER LAKE BACKCOUNTRY CAMPGROUND is a hike-in only (4 km) campground providing a truly unique camping experience on the west shore of Oster Lake.

Visit parks.canada.ca/elkisland to stay informed about camping details and important park updates.



Geocaching

Hide and seek

Geocaching is a fun, high-tech adventure where participants use a GPS (Global Positioning System) to hunt for containers called "caches." Most cell phones have a built-in GPS system. Caches in the park range from easy finds with vehicle access to challenging half-day finds on longer trails.

Visit geocaching.com or pick up the **Elk Island Guide to Geocaching brochure** at the Wahkotowin Visitor Information Centre.



Winter

Lace up your boots or strap on a pair of snowshoes and enjoy one of the park's many trails. Exploring Elk Island National Park in the winter is an excellent way to see the park and some of its inhabitants.



SNOWSHOE RENTALS

Listen to the crunch of snow underfoot and watch for resident wildlife while roaming more than 80 km of trails. Rent a pair of snowshoes from the Wahkotowin Visitor Information Centre.



Stay safe on your winter adventure

- Thin ice may exist anywhere at any time in the park in the winter season. Parks Canada does not monitor natural ice surfaces.
- Be prepared for shorter daylight hours.

Contact information



Emergency
911 – Police, fire and ambulance

Parks Canada Dispatch
1-877-852-3100 – Lost persons, poaching, wildfires, issues with wildlife, park violations and off-leash pets.

Wahkotowin Visitor Information Centre & Gift Shop:

780-922-5790
pnelkisland-elkislandnp@pc.gc.ca
ParksCanada.ca/ElkIsland

Reserve Your Campsite Now!

1-877-737-3783
reservation.pc.gc.ca

Stay informed about upcoming events, important park updates and conservation work at Elk Island National Park. Get the latest news straight to your inbox with the click of a button. Subscribe to our newsletter today!



Like us on Facebook
[Facebook.com/ElkIslandNationalPark](https://www.facebook.com/ElkIslandNationalPark)

Follow us on X
[@ElkIslandNP](https://twitter.com/ElkIslandNP)



Use your thumb

Your actions matter

Protect yourself and wildlife by giving animals space. Animals in the park are wild and may react to perceived threats when startled, threatened or protecting their young. To determine if you are at a safe distance use your thumb:


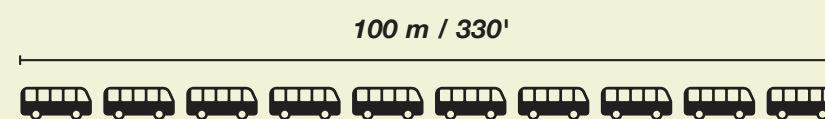

1. Hold your fist straight out in front of you
2. Raise your thumb
3. Cover the animal with your thumb

If the animal is totally covered by your thumb, you are a safe distance away (about 100 m). If your thumb does not cover the animal you are too close and should back away.



STAY SAFE AND PROTECT WILDLIFE

- Do not stop to view bears on roadways.
- Do not exit your vehicle within 100 m of bison.
- Be aware of your surroundings and travel in groups.



Do not stop for bears.

Plains Bison



Identified by their long beard and the large, bushy hairstyle on their heads. Plains bison have:

- a full beard
- hairy leg chaps and a shaggy cape
- a round back hump with the highest point directly over their front legs.

Wood Bison



Compared to plains bison, wood bison are larger and taller, with longer legs, darker fur, and hair that often droops over their forehead. Wood bison have:

- small, pointy beards
- tall and rectangular humps.

Wildlife viewing

Bison conservation

Millions of bison once roamed across the continent from Alaska to Mexico. However, within a single human lifetime, bison populations in North America were reduced to less than a thousand.

The Canadian government purchased one of the last herds of bison and between 1907 and 1912, over 400 wild bison were transported to Elk Island National Park.

• Today, there are more bison in Elk Island National Park than there were in the whole of North America in 1890.

• Elk Island National Park is the only national park that maintains herds of both subspecies of North American Bison: Wood Bison on the south side of Highway 16 and Plains Bison on the north side.

• Elk Island National Park provides bison for conservation initiatives around the world.



Join an interpretive park program or stop at the Wahkotowin Visitor Information Centre for more information on bison conservation.

Safety while at Elk Island

Be Prepared

- Trip Planning: Plan your travel route, know the terrain and conditions, check the weather, and always let someone outside of your group know your plans.
- Training: Get the knowledge and skills you need before heading out. Know and stay within your limits.
- Take the Essentials: Flashlight, food and water, extra clothing, navigational/communication devices, fire-making kit, signaling device (i.e. whistle), first aid kit, emergency blanket/shelter, pocket knife, sun protection.
- Wear a Canadian-approved personal flotation device (PFD) or lifejacket on all water bodies, including Astotin Lake.
- Trails and beaches are not patrolled: use at your own risk.
- Check important bulletins for closures and important notices.
- Parks Canada has limited response capabilities and operations are conditioned by weather, access or staff availability. Response times could be delayed depending on location and circumstances.



Visit adventuresmart.ca for safety tips and trip planning resources.



Trail information

Legend

Hiking

Cycling

Picnic area

Picnic shelter

No dogs

Accessible

Easy

Moderate

Difficult

Larger trail numbers on map indicate trailheads. All trailheads outside the Astotin Lake Recreation Area have parking, outhouses and garbage facilities.

- 1

Hayburger Trail

11.6 km loop (3-4 hours) – Flat terrain

A wagon path until the 1930s, this trail winds through open forest and meadows. Keep an eye out for bison and moose where the trail crosses into a black spruce forest.
- 2

Simmons Trail

2.6 km loop (1-1.5 hours) – Rolling hills

This trail goes through aspen forest and hills. Open areas along the trail offer the opportunity to watch beavers and muskrats in action.

Note: This trail begins on the north side of Tawayik Road 100 m east of the Tawayik parking lot.
- 3

Shirley Lake Trail

11.6 km loop (3-4 hours) – Rolling hills

This trail is teeming with life. Listen for the frogs and birds as you walk amongst aspen forest and meadows.
- 4

Moss Lake Trails

Walk amongst the songbirds and take the winding trail through the forest. The west side of the trail is challenging, and the grasslands there are ideal for seeing a bison or two.

4A

Moss Lake Moderate Trail

4.8 km loop (1.5-2.5 hours) – Hills

4B

Moss Lake Difficult Trail

12.6 km loop (3.5-4.5 hours) – Hills

5

Amisk Wuche Trail

2.7 km loop (1-1.5 hours) – Moderate to steep terrain

This loop is short and sweet. Follow it through aspen, birch and spruce trees, go over beaver ponds on floating boardwalks and take in sweeping views at the top of hills.

6

Lakeview Trail

3.7 km loop (1-2 hours) – Limited steep sections

Watch for changing plant life as the trail bends through aspen and black spruce forest. With its panoramic views of Astotin Lake, this trail is perfect for photos.

7

Beaver Pond Trail

3.6 km loop (1-2 hours) – Flat terrain

Open aspen forest and sedge meadows along this trail are ideal for spotting birds or beavers in the summer. Watch for bison grazing in the winter.

8

Living Waters Boardwalk

400 m loop (15-30 minutes) – Boardwalk

Start behind the Astotin Theatre and take the boardwalk over the water of Astotin Lake. Watch for beavers and birds or peer into the water to see aquatic life.

9

Tawayik Lake Trail

15.6 km loop (4-5 hours) – Rolling hills

Winding through an aspen forest and meadows, this trail is great for seeing birds and bison. Fire pits and picnic tables are available near the trailhead. For your safety, dogs are not allowed on the south portion of the trail. Please check the important bulletins page on the park website for updated information.

10

Shoreline Trail

6 km return (2-3 hours) – Flat terrain

This paved trail follows the original road around Astotin Lake. Short paths off this trail lead to clearings that are great for observing waterfowl or picnicking on the shore of Astotin Lake.

11

Wood Bison Trail

15.6 km loop (4-5 hours) – Rolling hills

Go south of Highway 16 to spot North America's largest land mammal, the wood bison. This trail is challenging and goes through aspen forests, wetlands and along ridges.
- Astotin Lake Recreation Area
- Map of Astotin Lake Recreation Area. The map shows the lake and surrounding land with various trails marked with numbers and icons. Landmarks include the Boat launch, Recreational vehicle dump station, Astotin Lake Campground Kiosk, Walk-in camping, Playground, and Astotin Theatre. Roads shown include Elk Island Parkway and Tawayik Road. A scale bar indicates 500 meters.
- Legend

Washrooms

Accessible Washrooms

Picnic Area

Picnic Shelter

Firewood (fee)

Parking

Recycling/Waste Disposal

Red Chairs

Slow down and relax in the pairs of Red Chairs in Elk Island. Red Chairs are placed in areas with great views.
- National Park Regulations
- Follow all National Park regulations. More information is available online under the Canada National Parks Act and at Parks Canada visitor centres.
- No feeding

Do not feed wildlife. Leaving food, garbage and scented items unattended can result in inadvertent feeding of wildlife. Securely store all wildlife attractants when not in use.

No litter

Preserve the park. Leave flowers, rocks, antlers, artifacts and all other objects undisturbed.

No speed limit

Obey all posted speed limits, area closures, restrictions and warning signs.

No fire

Fires are only permitted in designated fire pits.

No drone

No drone zone: Leave drones at home and enjoy Elk Island National Park from the ground!

No pet

For the safety of pets and wildlife, it is illegal to let any pet off leash in Elk Island National Park.
- Main map of Elk Island National Park. The map shows the park's boundaries, major roads (Highway 16, Township Road 544, Highway 831), and various trails marked with numbers and icons. Landmarks include Astotin Lake, Moss Lake, Oster Lake, Tawayik Lake, Little Tawayik Lake, Goose Lake, Flyingshot Lake, and Mud Lake viewpoint. Entrances are marked: North Entrance, West Entrance, and South Entrance. Key locations include Park Administration & Operations, Wahkotowin Visitor Information Centre & Gift Shop, and Ukrainian Cultural Heritage Village. A scale bar indicates 2 Km. A compass rose shows North. A circular callout says 'Use the iNaturalist mobile app to capture your observations of plants or animals!' with an illustration of a beaver. A green box at the bottom says 'Slow down for everyone's safety.' with a speed limit sign and a bison illustration. A red box at the bottom says 'GAS AND ELECTRIC MOTORS ARE NOT PERMITTED ON ASTOTIN LAKE.' A yellow box at the bottom says 'YOU ARE IN BEAR AND COUGAR COUNTRY. Visit ParksCanada.ca/ElkIsland to learn more about wildlife safety.' with a bear illustration. A blue box at the bottom says 'PLANNING A PICNIC OR CAMPFIRE? Purchase a bundle of firewood from the Visitor Information Centre or Astotin Lake Campground kiosk during operating hours.' with a picnic table icon.
- Hiking and Cycling
- Explore the park at your own pace
- There are over 80 km of shared trails to explore by foot or by bike. All designated trails have parking, viewpoints, washrooms and garbage facilities.
- With ample wildlife viewing opportunities, paved roads in Elk Island National Park are a great option for road cyclists. Travel the parkway (20 km one-way) or the administration road (5 km one-way).
- !

USING THE TRAILS

Fast, quiet travel increases the chance of sudden wildlife encounters. Slow down, stay alert and make noise.

Do not get between bison gathered on the road.

Share the road and trail. Ride single file.

Wear a helmet and high-visibility clothing.
- Reduce the spread of invasive plants
- Help reduce the spread of harmful invasive plants by removing dirt and seeds from your footwear and equipment before you arrive, before you travel to new areas in the park and before you leave the park by using the boot brush stations available at all trailheads.
- Tawayik Lake Area
- Map of Tawayik Lake Area. The map shows the lake and surrounding land with various trails marked with numbers and icons. Landmarks include Oster Lake, Tawayik Lake, and Little Tawayik Lake. Roads shown include Elk Island Parkway and Tawayik Road. A scale bar indicates 50 meters.