



Banff National Park

Lake Louise area in the winter

MAP NOT TO SCALE

ICEFIELDS PARKWAY GATE
Closed in the winter. Buy your park pass at the Lake Louise Visitor Centre.

North ↑
11 80 km
Next gas station 230 km
Columbia Icefield 127 km
Jasper 230 km

West ←
Yoho National Park 11 km
Field 27 km
Emerald Lake 39 km
Golden 85 km
Vancouver 794 km

ICEFIELDS PARKWAY

- Park entry pass required
- M&S or winter tires mandatory
- No cell service
- No services until Jasper (230 km)

Winter trails				
Trail name	Distance	Elevation		
1 Lake Louise Loop	4.1 km loop	99 m gain		
2 Moraine Lake Road	17.9 km return	233 m gain		
3 Bow River Loop	7 km loop	16 m gain		
4 Campground Loop	2 km outer loop	5 m gain		
5 Tramline	4.8 km one way	165 m gain		
8 Great Divide or "Old 1A"	20 km return	103 m loss		
10 Lake Louise Lakeshore	4 km return	0 m		
11 Laggan's Loop	1 km loop	35 m gain		
12 Fairview Lookout	2 km return	86 m gain		
13 Louise Creek	5.8 km return	194 m gain		

● Easy

This map does not show all winter trails.

Lake Louise Lakeshore

1 731 m

MORAINÉ LAKE ROAD
Closed to vehicles from mid-October to late-May. Cross-country ski tracksetting ends after 9 km at a viewpoint of Consolation Valley and the Ten Peaks. High avalanche risk beyond this point.

Check current trail conditions at pc.gc.ca/banfftrails before you begin your winter adventure.

AVAILANCHE RISK
Avalanche season extends from November to June. Even a short walk from the parking lot can take you into dangerous terrain. Visit pc.gc.ca/avalanche for avalanche ratings, maps and forecasts.

ROAD SAFETY
Check current road conditions at 511.alberta.ca BEFORE you head out.

- Road conditions can change quickly in the mountains. Bring blankets and an emergency kit for your vehicle.
- Cell reception is limited in the Lake Louise area.
- Tell somebody where you're going, when you will be back and who to call if you don't return. **Parks Canada Dispatch:** 403-762-1470

Visitor centre	Campground	Cross-country skiing	Gas station
Washroom	Hotel	Hiking	Propane
Wi-Fi	Hostel	Snowshoeing	Police
RV parking	Exhibit	Fat biking	Medical clinic
Bus parking	Lookout	Dogs allowed	Community pathway
Recreational vehicles	Heritage train station	Skating	Railway
Trailers	Ski area	Dog sledding	Parking
Gate/kiosk	Gondola	Sledding	No vehicle access
Playground	Post office	Horse drawn sleighs	No dogs allowed

P Parking (limited)
Park only in designated lots. Do not park along the road.

Roam public transit service from Canmore and Banff continues throughout the winter. Routes, schedules and fares: roamtransit.com

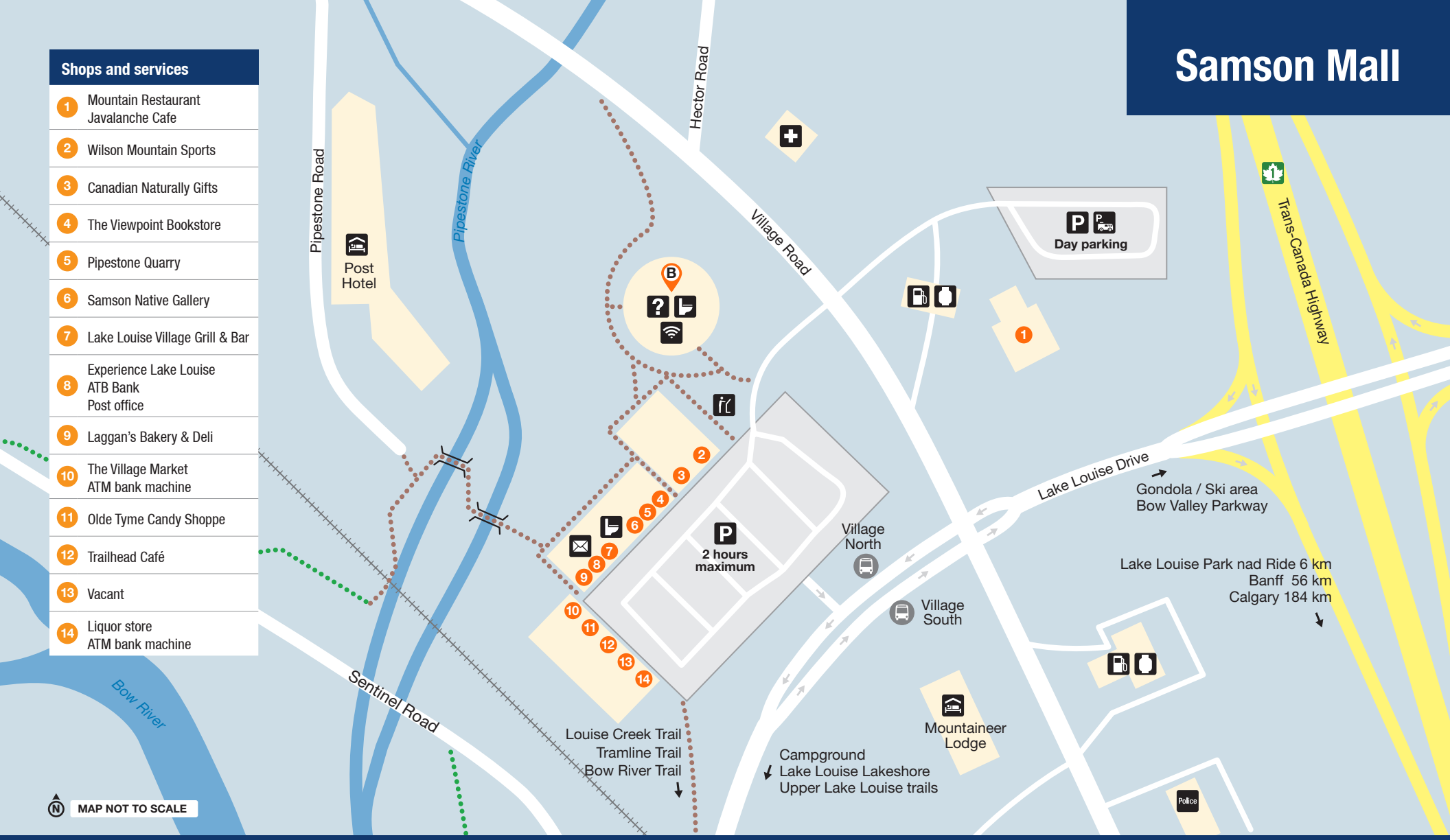
Expect congestion and traffic management personnel on busy weekends.

GPS COORDINATES	
A Lake Louise Park and Ride	51.38688 -116.12957
B Lake Louise Visitor Centre	54.44172 -116.16527
C Lake Louise Campground	51.41775 -116.17349
D Lake Louise Lakeshore	51.41637 -116.21311
E Gondola / Ski area	51.44172 -116.16257

Samson Mall

Shops and services

- 1 Mountain Restaurant
Javalanche Cafe
- 2 Wilson Mountain Sports
- 3 Canadian Naturally Gifts
- 4 The Viewpoint Bookstore
- 5 Pipestone Quarry
- 6 Samson Native Gallery
- 7 Lake Louise Village Grill & Bar
- 8 Experience Lake Louise
ATB Bank
Post office
- 9 Laggan's Bakery & Deli
- 10 The Village Market
ATM bank machine
- 11 Olde Tyme Candy Shoppe
- 12 Trailhead Café
- 13 Vacant
- 14 Liquor store
ATM bank machine



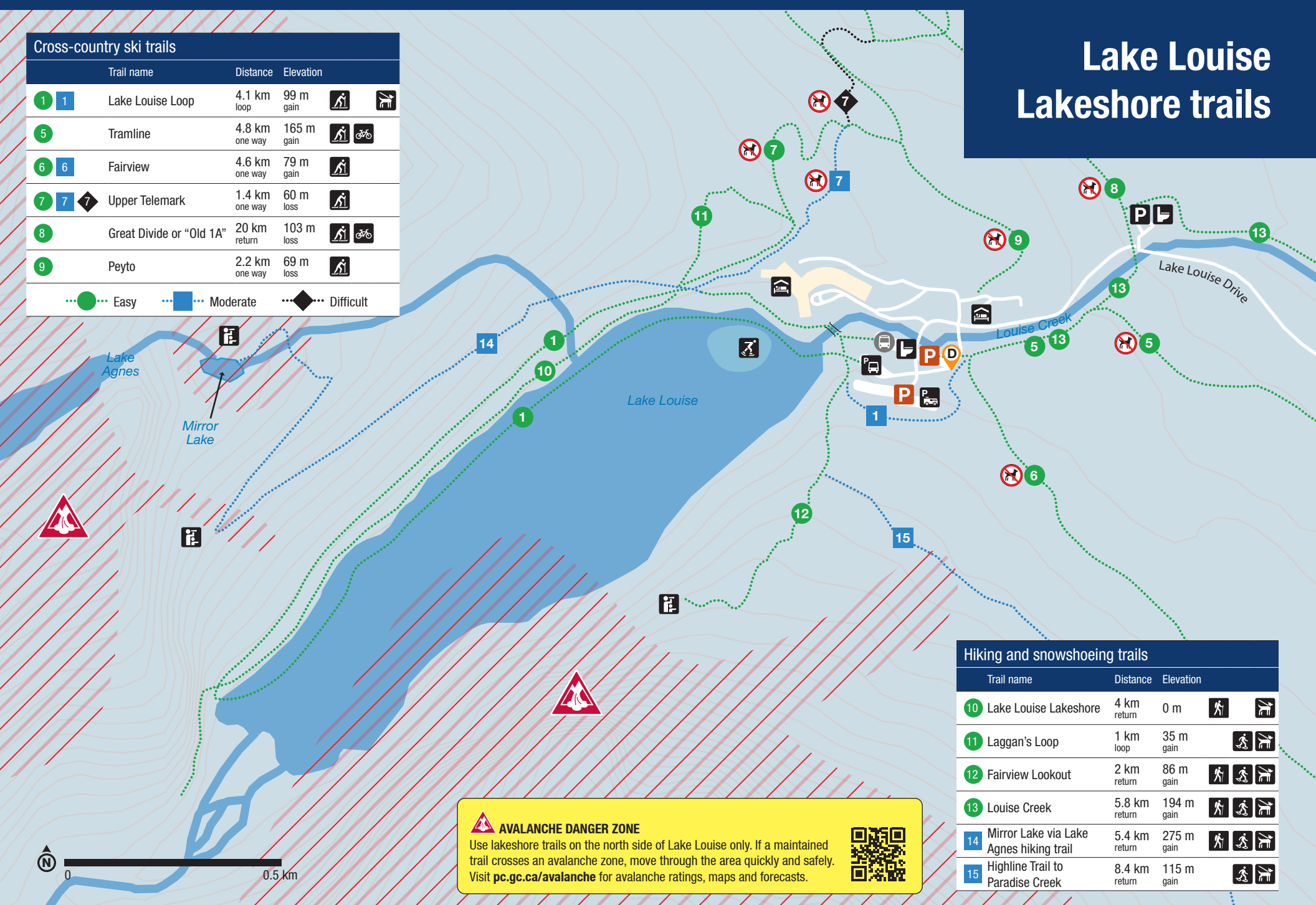
MAP NOT TO SCALE

Lake Louise Lakeshore trails

Cross-country ski trails

Trail name	Distance	Elevation
1 Lake Louise Loop	4.1 km loop	99 m gain
5 Tramline	4.8 km one way	165 m gain
6 Fairview	4.6 km one way	79 m gain
7 Upper Telemark	1.4 km one way	60 m loss
8 Great Divide or "Old 1A"	20 km return	103 m loss
9 Peyto	2.2 km one way	69 m loss

● Easy
 ■ Moderate
 ◆ Difficult



⚠️ AVALANCHE DANGER ZONE

Use lakeshore trails on the north side of Lake Louise only. If a maintained trail crosses an avalanche zone, move through the area quickly and safely. Visit pc.gc.ca/avalanche for avalanche ratings, maps and forecasts.

Hiking and snowshoeing trails

Trail name	Distance	Elevation
10 Lake Louise Lakeshore	4 km return	0 m
11 Laggan's Loop	1 km loop	35 m gain
12 Fairview Lookout	2 km return	86 m gain
13 Louise Creek	5.8 km return	194 m gain
14 Mirror Lake via Lake Agnes hiking trail	5.4 km return	275 m gain
15 Highline Trail to Paradise Creek	8.4 km return	115 m gain

⚠️ AVALANCHE RISK

If you are planning on travelling in areas beyond maintained trails, you should assume that you are in avalanche terrain, and you should be prepared with the appropriate knowledge, skills and rescue equipment.

TRAIL SAFETY

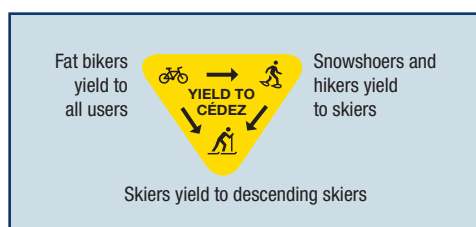
- When trails are icy, use hiking poles and ice cleats.
- Weather can change quickly in the mountains. Check the forecast and bring extra layers and snacks.

Check current trail conditions at pc.gc.ca/banfftrails before you begin your winter adventure.



TRAIL ETIQUETTE

- The track set portion of the trail is for classic skiing only. The flat groomed lane is for other users.
- Dogs are only allowed on certain trails. Keep your dogs on leash at all times and pick up after them.
- Leave no trace! Pack everything out you pack in.



- Cross-country skiing
- Hiking
- Snowshoeing
- Fat biking
- Dogs allowed
- Skating
- Lookout
- Exhibit
- Visitor centre
- Washroom
- Hotel
- Wi-Fi
- Post office
- Medical clinic
- Police
- Gas station
- Propane
- Roam public transit
- Parking
- Parking (limited)
- RV parking
- Bus parking
- Railway
- Community pathway

GPS COORDINATES

B Lake Louise Visitor Centre	54.44172 -116.16527
D Lake Louise Lakeshore	51.41637 -116.21311