# Voie-Navigable-**Trent-Severn** Waterway

## Lockstations / Écluses

| SERVICES | Trenton Lock 1 | Sidney Lock 2 | Glen Miller Lock 3 | Batawa Lock 4 | Trent Lock 5 | Frankford Lock 6 | Glen Ross Lock 7 | Percy Reach Lock 8 | Hagues Reach Lock 9 | Healey Falls Lock 10 | Campbellford Lock 11+12 | Crowe Bay Lock 13 | Healey Falls Lock 14 | Healey Falls Lock 15 | Healey Falls Lock 16-17 | Hastings Lock 18 | Scotts Mills Lock 19 | Ashburnham Lock 20 | Peterborough Lift Lock 21 | Nassau Mills Lock 22 | Otonabee Lock 23 | Douro Lock 24 | Swer Creek Lock 25 | Lakefield Lock 26 | Young's Point Lock 27 | Burleigh Falls Lock 28 | Lovesick Lock 29 | Buckhorn Lock 30 | Buckhorn Lock 31 | Bobcaygeon Lock 32 | Lindsay Lock 33 | Fenelon Falls Lock 34 | Rosedale Lock 35 | Kirkfield Lift Lock | Kirkfield Lock 36 | Bolsover Lock 37 | Talbot Lock 38 | Portage Lock 39 | Thorah Lock 40 | Gamebridge Lock 41 | Couchiching Lock 42 | Swift Rapids Lock 43 | Big Chute Lock 44 | Port Severn Lock 45 | SERVICES |
|---|---|---|---|---|---|---|---|---|---|---|---|---|---|---|---|---|---|---|---|---|---|---|---|---|---|---|---|---|---|---|---|---|---|---|---|---|---|---|---|---|---|---|---|---|---|
| Mooring | ● | ● | ● | ● | ● | ● | ● | ● | ● | ● | ● | ● | ● | ● | ● | ● | ● | ● | ● | ● | ● | ● | ● | ● | ● | ● | ● | ● | ● | ● | ● | ● | ● | ● | ● | ● | ● | ● | ● | ● | ● | ● | ● | ● | Amarrage |
| Shore power | | | | | ● | | | | | | | | | | | | | | | | | | | | | | | ● | ● | | ● | | | | | | | | | | | | | | Prise d'alimentation à quai |
| Water hook-up | | | | | | | | | | | | | | | | | | | | | | | | | | | | ● | | | | | | | | | | | | | | | | | Prise d'eau |
| Showers | | | | | ● | | | | | | | | | | | | | | | ● | | | | | | | | | | | | | | | | | | | ● | | | | | | Douches |
| oTENTik | | | | | | | | | | | | | | | | | | | | ● | | | | | | | | | | | | ● | | | | | | | | | | | | | Tentes oTENTik |
| Boater camping | ● | ● | ● | ● | ● | ● | ● | ● | ● | ● | ● | ● | ● | | ● | ● | | ● | ● | ● | ● | ● | ● | ● | ● | ● | ● | ● | ● | ● | ● | ● | ● | | | ● | ● | ● | ● | ● | ● | ● | ● | Camping pour plaisanciers |
| Fire pits | | | | | | ● | | | | | | | ● | | | | | | ● | ● | ● | | | | ● | ● | ● | | | | | | | | | | | ● | | ● | ● | | | Foyers |
| Firewood sales | | | | | | | | | | | | | | | | | | | ● | ● | ● | | | | ● | ● | | | | | | | | | | | | | | | | | | | Bois pour le feu en vente |
| Ice | | | | | ● | | | | | | | | ● | | | | ● | | | | ● | | ● | | ● | | ● | ● | ● | ● | ● | ● | | | | | | | ● | ● | | | | ● | Glace |
| Canoe dock / entry | ● | | | | | | | ● | ● | | | | ● | ● | | ● | | | | | ● | ● | ● | ● | | | ● | ● | ● | | | | | | | | | | | ● | ● | ● | ● | ● | Quai pour canots |
| Picnic areas | ● | ● | ● | ● | ● | ● | ● | ● | ● | ● | ● | ● | ● | ● | ● | ● | ● | ● | ● | ● | ● | ● | ● | ● | ● | ● | ● | ● | ● | ● | ● | ● | ● | ● | ● | ● | ● | ● | ● | ● | ● | ● | ● | ● | Aires de pique-nique |
| Walking distance to grocery | | | | | ● | ● | | | | | | | | | ● | ● | ● | ● | | | | | ● | | | | | ● | ● | ● | ● | | | | | | | | | | | | | ● | Épicerie à distance de marche |
| Nautical charts | ● | | | | | | | | | | | | | | ● | ● | | ● | | | | | | | | | | | | | | | | | | | | ● | | | | | | | ● | Cartes marines |
| Merchandise | | | | | | | | | | | | | | | | | | ● | | | ● | | | | | | | | | | | | | | | | | | | | ● | | | | Produits dérivés |



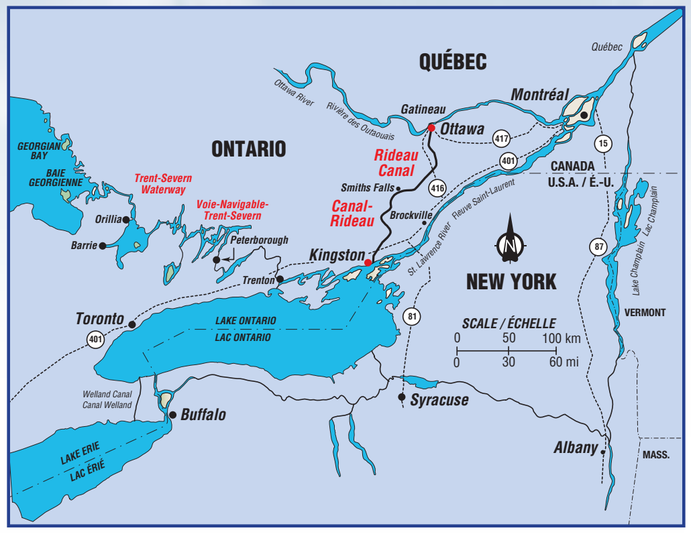





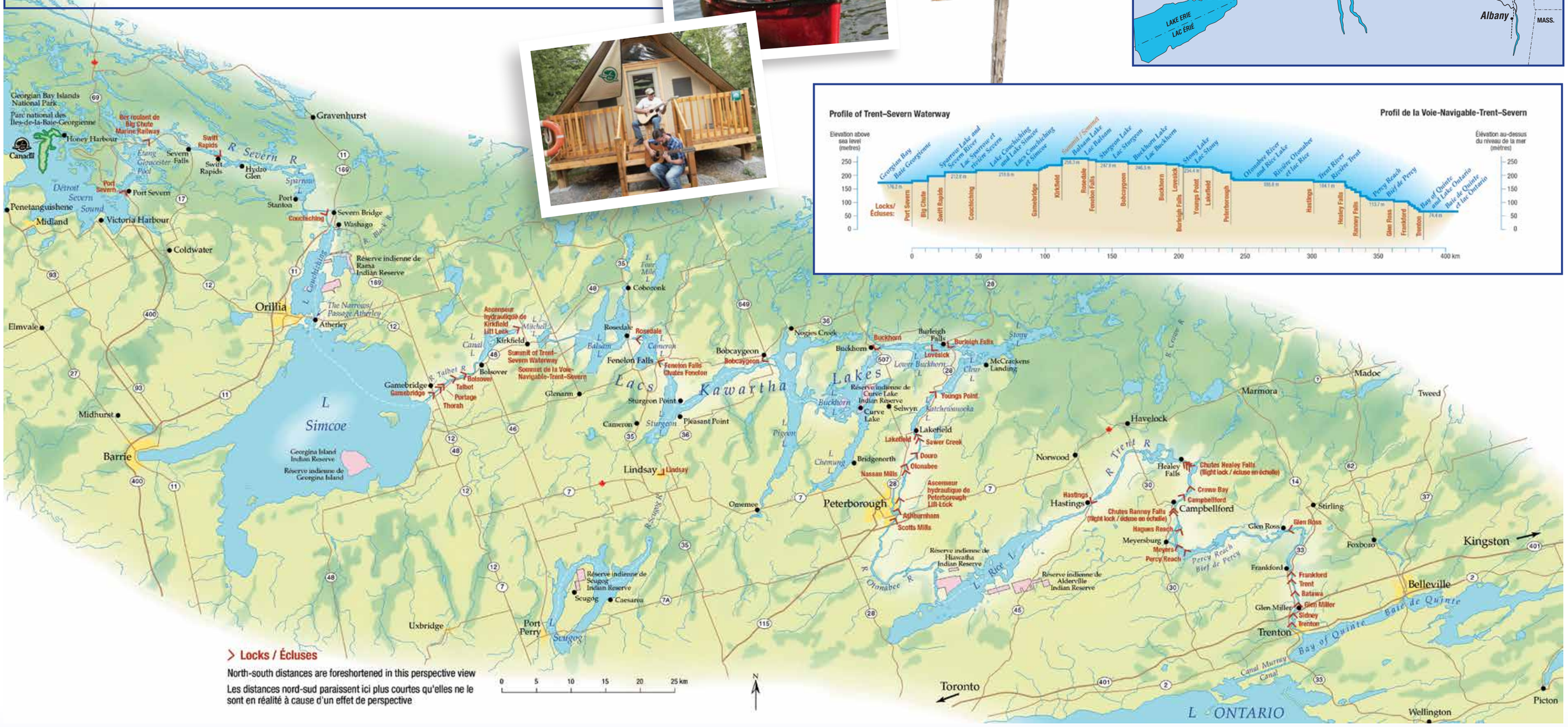


## The Waterway at a Glance

**Waterway Profile:** 386 km, stretching across central Ontario, from the Bay of Quinte to Georgian Bay, with 37 conventional locks, two flight locks, two hydraulic lift locks and a marine railway.
**When:** From mid-May to mid-October
**Fees and Permits:** Lockage, mooring and camping and accommodation permits are sold to visitors at all lockstations and online at ***www.pc.gc.ca/boatingpermits*** *and* ***www.reservation.pc.gc.ca***.

**More information** about the Trent-Severn can be found at ***www.pc.gc.ca/trent.***

**Have a safe visit:**
- Stay well back from lock chamber walls and dam structures
- Stay clear of lock operating devices
- Do not swim or bathe in the navigation channel or within 40 m of a lock gate or dam, or as otherwise posted
- Ensure children are accompanied at all times
- Ask lock staff for further advice

**Contact us:**
*ont.trentsevern@pc.gc.ca*
1-888-773-8888
facebook.com/trentsevernnhs
@trentsevernnhs

© Her Majesty the Queen in Right of Canada, represented by the Chief Executive Officer, Parks Canada, 2015

## La voie navigable, en bref

**Profil de la voie navigable :** Avec ses 386 km de longueur, elle traverse le Centre de l'Ontario, de la baie de Quinte à la baie Georgienne, avec 37 écluses classiques, deux échelles d'écluses, deux écluses ascenseurs hydrauliques et un ber roulant.
**Période d'ouverture :** De la mi mai à la mi octobre
**Droits et permis :** Les permis d'éclusage, d'amarrage, de camping et de logement sont en vente à tous les postes d'éclusage ainsi qu'en ligne à l'adresse ***www.pc.gc.ca/permisplaisancier*** *et* ***www.reservation.pc.gc.ca***.

**Renseignements complémentaires** sur la Trent-Severn à l'adresse ***www.pc.gc.ca/trent.***

**Soyez prudents :**
- Restez loin des sas d'écluse et des structures de barrage
- Restez à bonne distance des mécanismes des écluses
- Ne vous baignez pas dans le chenal de navigation ou à moins de 40 m d'une porte d'écluse ou d'un barrage, ou dans les zones d'interdiction signalées par des panneaux
- Veillez à ce que les enfants soient accompagnés en permanence
- Demandez conseil aux éclusiers

**Pour nous joindre:**
*ont.trentsevern@pc.gc.ca*
1-888-773-8888
facebook.com/lhntrentsevern
@lhntrentsevern

© Sa Majesté la reine du chef du Canada, représentée par le Directeur général de Parcs Canada, 2015