



**CASTLE JUNCTION AREA**

- 1 Boom Lake
- 2 Castle Lookout
- 3 Stanley Glacier
- 4 Arnica Lake
- 5 Twin Lakes
- 6 Taylor Lake

**ICEFIELDS PARKWAY AREA**

- 7 Bow Summit Lookout
- 8 Parker Ridge
- 9 Bow Glacier Falls
- 10 Helen Lake
- 11 Cirque Lake
- 12 Chephren Lake
- 13 Sunset Lookout
- 14 Wilcox Pass
- 15 Nigel Pass
- 16 Molar Pass
- 17 North Molar Pass
- 18 Dolomite Pass
- 19 Sarbach Lookout
- 20 Glacier Lake
- 21 Sunset Pass

**UPPER LAKE LOUISE AREA**

- 22 Lake Louise Lakeshore
- 23 Fairview Lookout
- 24 Great Divide
- 25 Lake Agnes
- 26 Plain of Six Glaciers
- 27 Saddleback
- 28 Fairview Mountain
- 29 Ross Lake

**COMMUNITY OF LAKE LOUISE AND BOULDER PASS AREA**

- 30 Bow River Loop
- 31 Louise Creek
- 32 Tramline
- 33 Pipestone
- 34 Boulder Pass

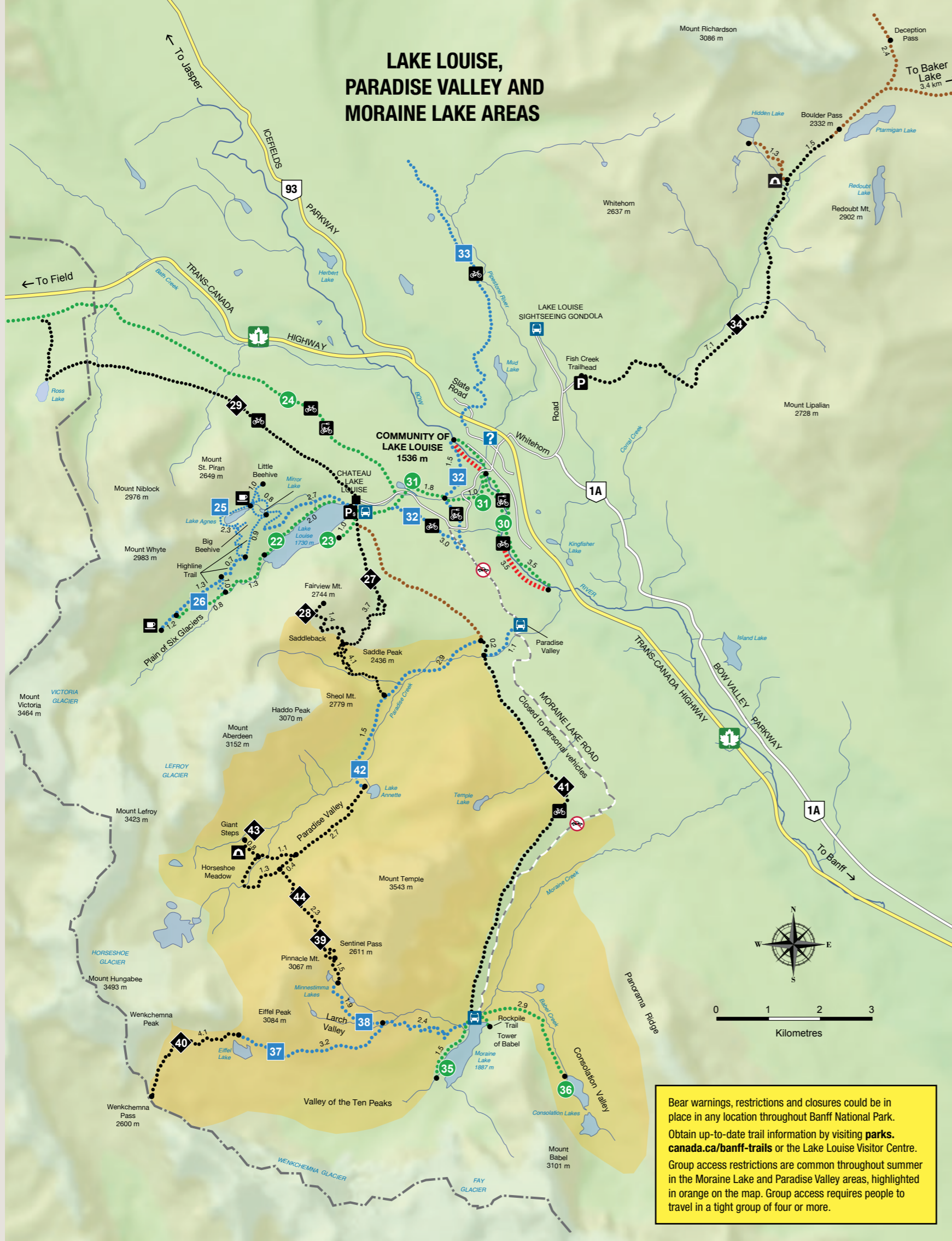
**MORaine LAKE AREA**

- 35 Moraine Lake Lakeshore
- 36 Consolation Lakes
- 37 Eiffel Lake
- 38 Larch Valley/Minnestimma Lakes
- 39 Sentinel Pass
- 40 Wenckhemna Pass
- 41 Moraine Lake Highline

**PARADISE VALLEY AREA**

- 42 Lake Annette
- 43 Paradise Valley and Giant Steps
- 44 Sentinel Pass Connector

- Easy
- Moderate
- ◆ Difficult
- 🚲 Bikes permitted
- 🚲🔋 Pedal assist e-bikes permitted
- Biking is only permitted on designated trails.



Bear warnings, restrictions and closures could be in place in any location throughout Banff National Park. Obtain up-to-date trail information by visiting [parks.canada.ca/banff-trails](https://parks.canada.ca/banff-trails) or the Lake Louise Visitor Centre. Group access restrictions are common throughout summer in the Moraine Lake and Paradise Valley areas, highlighted in orange on the map. Group access requires people to travel in a tight group of four or more.



**LEGEND**

📍 Visitor Centre	🛣️ Highway
P Parking	🛤️ Road
P Paid parking (mid-May to mid-October)	🚫 Road closed to personal vehicles
🏕️ Backcountry campground	⚡ Park boundary
🏠 Tea house	👣 Hiking trail
🚲 Bikes permitted	🔴 Seasonal trail closure
🚲🔋 Pedal assist e-bikes permitted	🟠 Possible group access restrictions
🚌 Parks Canada shuttles	

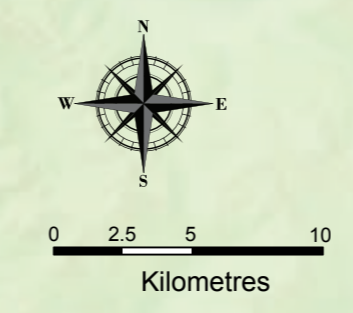
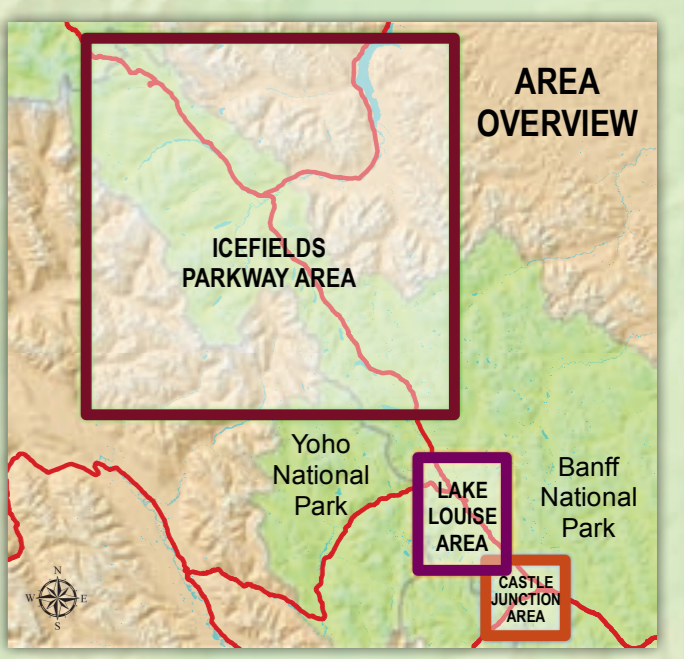
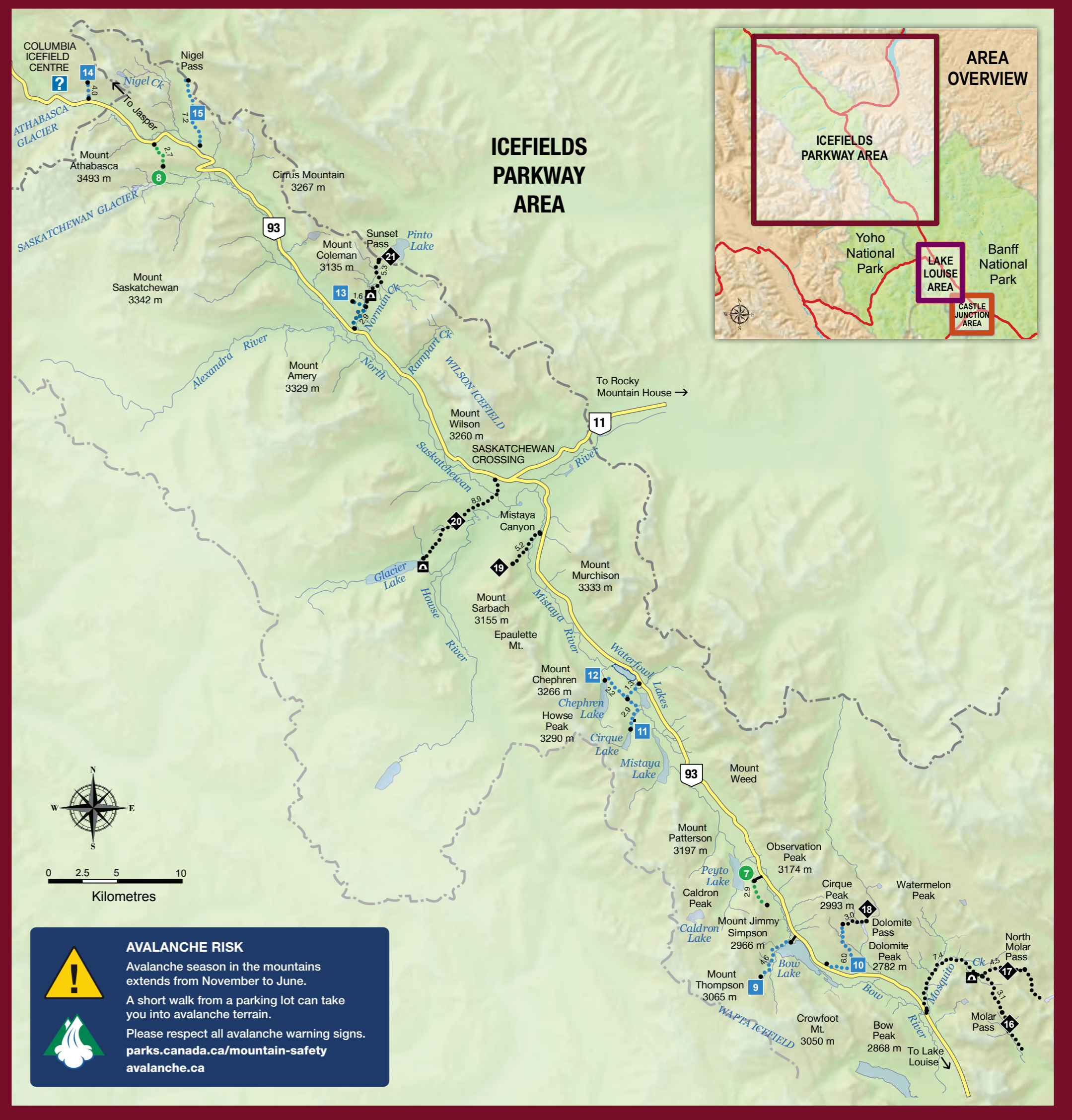
**In case of EMERGENCY**, call 911 or satellite phone: 403-762-4506

Cell phone coverage is not reliable throughout the national park.

**How was your trip?**  
Please send us your comments at [li.info@pc.gc.ca](mailto:li.info@pc.gc.ca) and report trail problems to park staff.

**Done with this brochure?**  
Please return for re-use to a Parks Canada facility or share it with others!

© His Majesty the King in Right of Canada  
Printed in 2023  
Catalogue no: R64-382/2023E  
ISBN: 978-0-660-48696-3 **Également offert en français.**



**⚠️ AVALANCHE RISK**  
Avalanche season in the mountains extends from November to June. A short walk from a parking lot can take you into avalanche terrain. Please respect all avalanche warning signs. [parks.canada.ca/mountain-safety/avalanche.ca](https://parks.canada.ca/mountain-safety/avalanche.ca)